

Signed for and on behalf of the
Western Australian Planning Commission

An officer duly authorised by the Commission
pursuant to section 24 of the
Planning and Development Act 2005
for that purpose in the presence of :

Witness


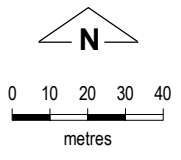

Date

Approved - Minister for Planning

Date

Planning control area
No. 184

PLANNING CONTROL AREA NO. 184 - PAGANONI ROAD REALIGNMENT

 Planning control area	<p>Project Manager: A. Jose</p> <p>Geospatial Officer: K. Rampellini</p> <p>Examined: T. Servaas</p> <p>Revised:</p> <p>Version No: 1</p> <p>Date: WAPC / 4.2 20 November 2024</p>	<p style="color: red; font-size: 24px; font-weight: bold;">COPY</p> <div style="text-align: center;">  </div>	<p>Plan Number:</p> <p style="font-size: 24px; font-weight: bold; text-align: center;">3.2844</p> <p>5034 Sheet 1 of 1</p>	<p>File number: RLS/1155</p> <p>Plan reference: Metropolitan Region Scheme 1:25000 sheet 31</p>
 <p>Created on date: Thursday, 21 November 2024</p> <p><small>Produced by Data Analytics, Department of Planning, Perth WA Base information supplied by Western Australian Land Information Authority SLIP 1447-2023-1</small></p>				