



















Environmental Conditions amendment Locality Plan

Legend

- ① MRS Amd No.1029/33 Alkimos- Eglinton
- ② MRS Amd No.992/33 Clarkson-Butler
- ③ MRS Amd No.984/33 Forresterfield Marshalling Yards
- ④ MRS Amd No.999/33A Northbridge Urban Renewal
- ⑤ MRS Amd No.1008/33 South Fremantle-Hamilton Hill
- ⑥ MRS Amd No.1010/33 Port Catherine
- ⑦ MRS Amd No.991/33 SW Districts Omnibus 3B
- ⑧ MRS Amd No.1050/33 Stakehill Swamp

Metropolitan Region Scheme Legend

	Central city area		Railways
	Civic and cultural		Rural
	Industrial		Rural - water protection
	Other regional roads		Special industrial
	Parks and recreation		State forests
	Port installations		Urban
	Primary regional roads		Urban deferred
	Private recreation		Waterways
	Public Purposes		Region Schemes - Boundary

Oracle reference no: 4973
 File number: RLS/1150
 Version number: 1

