



Signed for and on behalf of the  
Western Australian Planning Commission

*[Signature]*

An officer duly authorised by the Commission  
pursuant to section 24 of the  
**Planning and Development Act 2005**

for that purpose in the presence of :

*[Signature]*

Witness

08 November 2024

Date

Approved - Minister for Planning

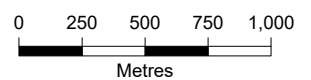
Date

**Proposed Amendment:**

 Environmental conditions included

Metropolitan Region Scheme

Amendment No. 1431 (Standard)



Created on date: Monday, 19 August 2024  
Document Name: MRS\_4973\_v1\_APIans3.2845  
Produced by Data Analytics, Department of Planning, Lands and Heritage, Perth WA  
Base information supplied by Western Australian Land Information Authority SLIP 1447-2023-1

Program Manager: A. Muscara

Plan Number

File number: RLS/1150

Geospatial Officer: K. Rampellini

Plan reference:

Examined: T. Servaas

**3.2845**

Metropolitan Region Scheme  
1:25000 sheet 3  
detail plans:

Revised:

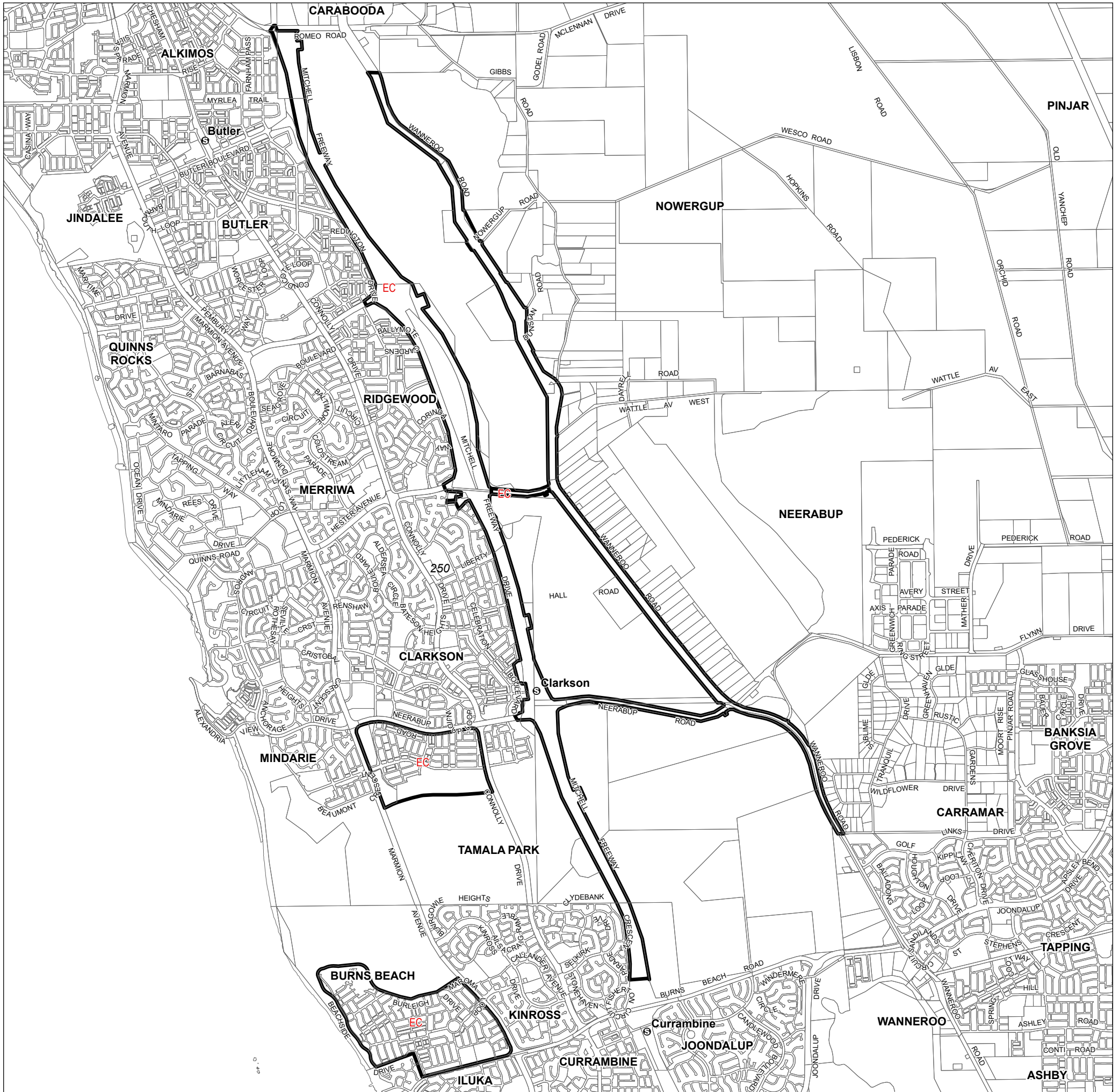
Version No. 1

Date: WAPC/4.10 14 August 2024

Sheet 1 of 8

Oracle reference no: 4973





Signed for and on behalf of the  
Western Australian Planning Commission

*[Signature]*

An officer duly authorised by the Commission  
pursuant to section 24 of the  
**Planning and Development Act 2005**

for that purpose in the presence of :

*[Signature]*

Witness


08 November 2024

Date

Approved - Minister for Planning

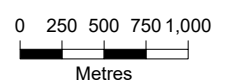
Date

**Proposed Amendment:**

 Environmental conditions included

Metropolitan Region Scheme

Amendment No. 1431 (Standard)



Created on date: Monday, 19 August 2024  
Document Name: MRS\_4973\_v1\_APIans3.2846  
Produced by Data Analytics, Department of Planning, Lands and Heritage, Perth WA  
Base information supplied by Western Australian Land Information Authority SLIP 1447-2023-1

Program Manager: A. Muscara

Plan Number

File number: RLS/1150

Geospatial Officer: K. Rampellini

Plan reference:

Examined: T. Servaas

**3.2846**

Metropolitan Region Scheme  
1:25000 sheets 3, 4 & 7  
detail plans:

Revised:

Version No. 1

Date: WAPC/4.10 14 August 2024

Sheet 2 of 8

Oracle reference no: 4973





Signed for and on behalf of the  
Western Australian Planning Commission

*[Signature]*

An officer duly authorised by the Commission  
pursuant to section 24 of the  
**Planning and Development Act 2005**

for that purpose in the presence of :

*[Signature]*

Witness

08 November 2024

Date

Approved - Minister for Planning

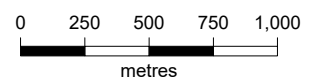
Date

**Proposed Amendment:**

 Environmental conditions included

Metropolitan Region Scheme

Amendment No. 1431 (Standard)



Created on date: Tuesday, 27 August 2024  
Document Name: MRS\_4973\_v1\_APIans3.2847  
Produced by Data Analytics, Department of Planning, Lands and Heritage, Perth WA  
Base information supplied by Western Australian Land Information Authority SLIP 1447-2023-1

Program Manager: A. Muscara

Plan Number

File number: RLS/1150

Geospatial Officer: K. Rampellini

Plan reference:

Examined: T. Servaas

**3.2847**

Metropolitan Region Scheme  
1:25000 sheet 16 & 20  
detail plans:

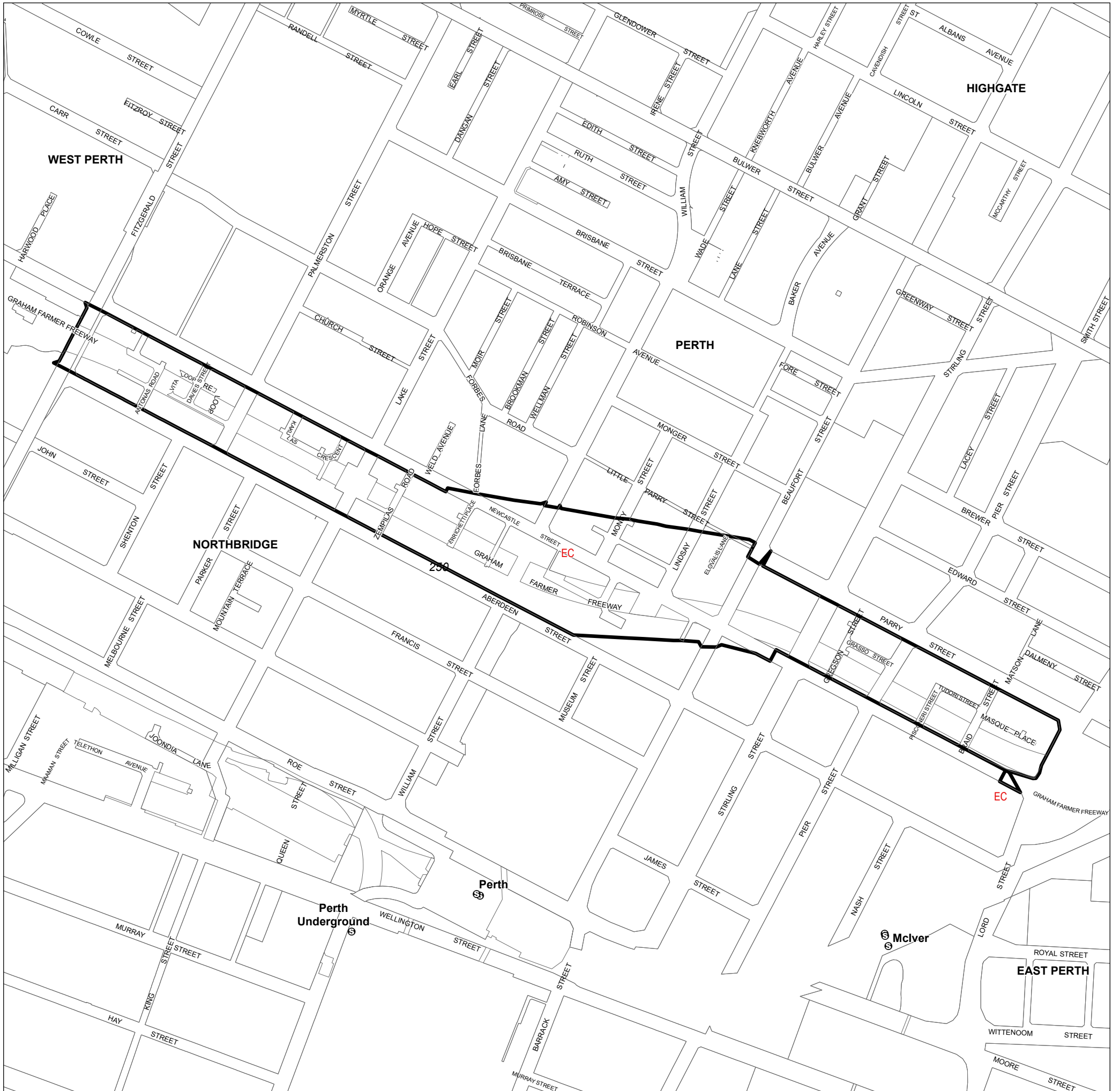
Revised:

Version No. 1

Date: WAPC/4.10 14 August 2024

Sheet 3 of 8

Oracle reference no: 4973



Signed for and on behalf of the  
Western Australian Planning Commission

*[Signature]*

An officer duly authorised by the Commission  
pursuant to section 24 of the  
**Planning and Development Act 2005**

for that purpose in the presence of :

*[Signature]*

Witness


08 November 2024

Date

Approved - Minister for Planning

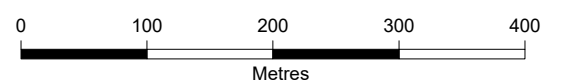
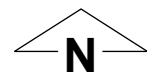
Date

**Proposed Amendment:**

 Environmental conditions included

Metropolitan Region Scheme

Amendment No. 1431 (Standard)



Created on date: Wednesday, 21 August 2024  
Document Name: MRS\_4973\_v1\_APlans3.2848  
Produced by Data Analytics, Department of Planning, Lands and Heritage, Perth WA  
Base information supplied by Western Australian Land Information Authority SLIP 1447-2023-1

Program Manager: A. Muscara

Geospatial Officer: K. Rampellini

Examined: T. Servaas

Revised:

Version No. 1

Date: WAPC/4.10 14 August 2024

Plan Number

**3.2848**

Sheet 4 of 8

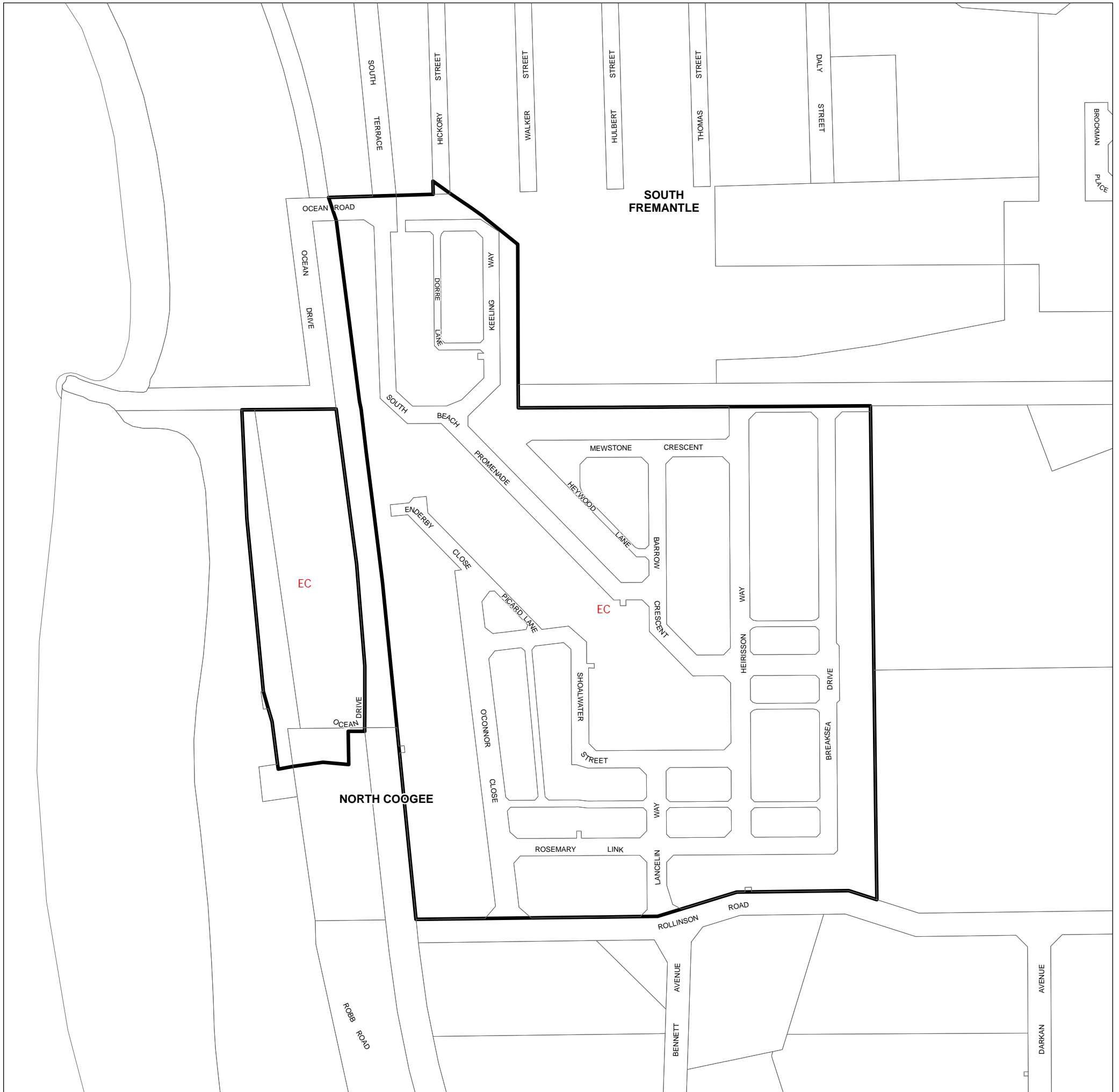
File number: RLS/1150

Plan reference:

Metropolitan Region Scheme  
1:25000 sheet 16  
detail plans:

Oracle reference no: 4973





Signed for and on behalf of the  
Western Australian Planning Commission

*[Signature]*

An officer duly authorised by the Commission  
pursuant to section 24 of the  
Planning and Development Act 2005

for that purpose in the presence of:

*[Signature]*

Witness


08 November 2024

Date

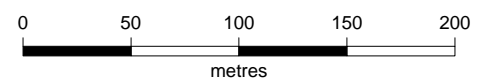
Approved - Minister for Planning

Date

**Proposed Amendment:**

 Environmental conditions included

Metropolitan Region Scheme  
Amendment No. 1431 (Standard)



Program Manager: A. Muscara

Plan Number

File number: RLS/1150

Geospatial Officer: K. Rampellini

Plan reference:

Examined: T. Servaas

**3.2849**

Metropolitan Region Scheme  
1:25000 sheet 19  
detail plans:

Revised:

Version No. 1

Date: WAPC/4.10 14 August 2024

Sheet 5 of 8

Oracle reference no: 4973



Signed for and on behalf of the  
Western Australian Planning Commission

*[Signature]*

An officer duly authorised by the Commission  
pursuant to section 24 of the  
Planning and Development Act 2005

for that purpose in the presence of:

*[Signature]*

Witness

08 November 2024

Date

Approved - Minister for Planning

Date

Proposed Amendment:

 Environmental conditions included

Metropolitan Region Scheme

Amendment No. 1431 (Standard)



Program Manager: A. Muscara

Plan Number

File number: RLS/1150

Geospatial Officer: K. Rampellini

Plan reference:

Examined: T. Servaas

3.2850

Metropolitan Region Scheme  
1:25000 sheets 19 & 23  
detail plans:

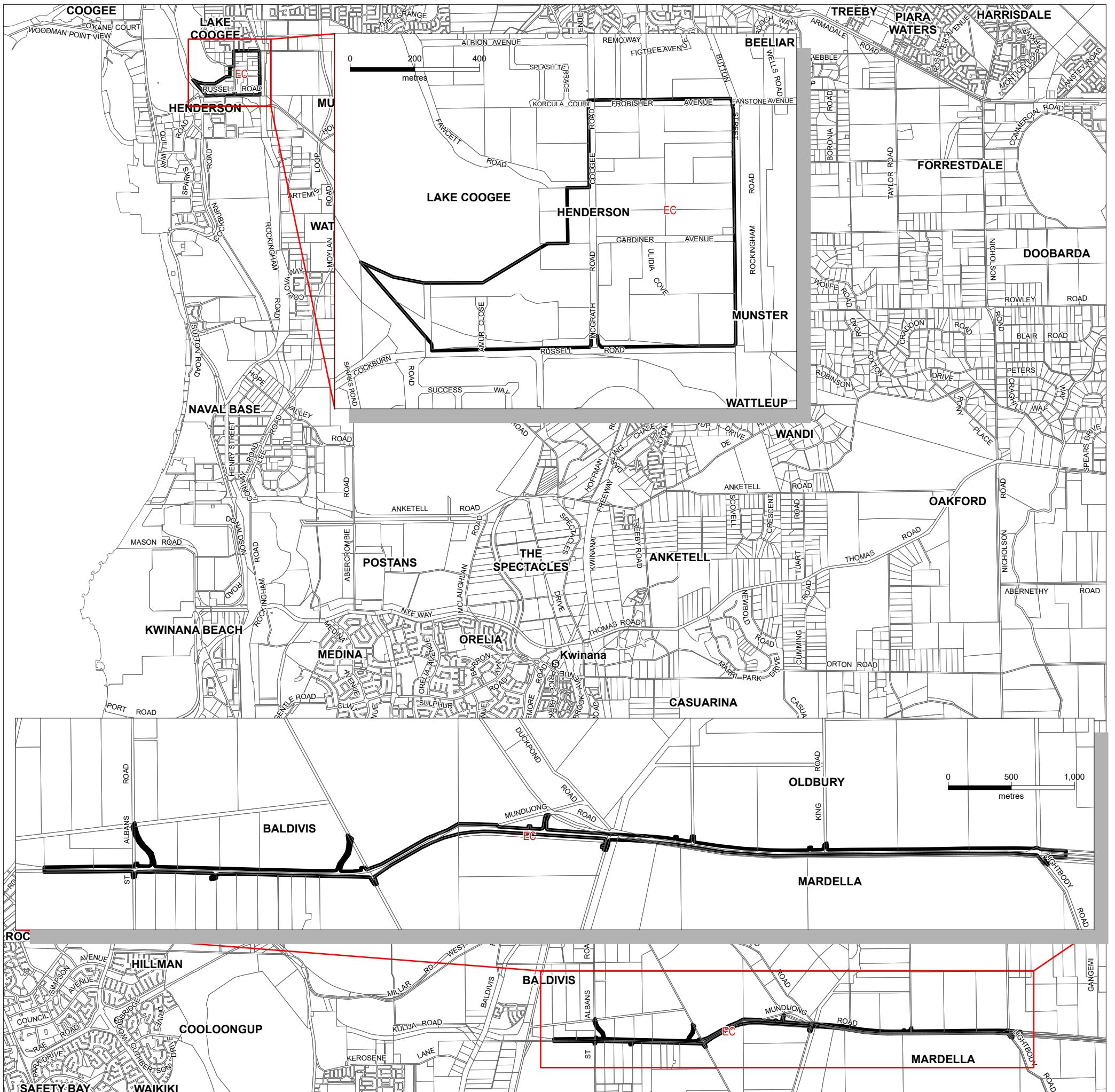
Revised:

Version No. 1

Date: WAPC/4.10 14 August 2024

Sheet 6 of 8

Oracle reference no: 4973



Signed for and on behalf of the  
Western Australian Planning Commission

*[Signature]*

An officer duly authorised by the Commission  
pursuant to section 24 of the  
**Planning and Development Act 2005**

for that purpose in the presence of :

*[Signature]*

Witness


08 November 2024

Date

Approved - Minister for Planning

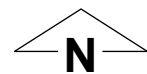
Date

**Proposed Amendment:**

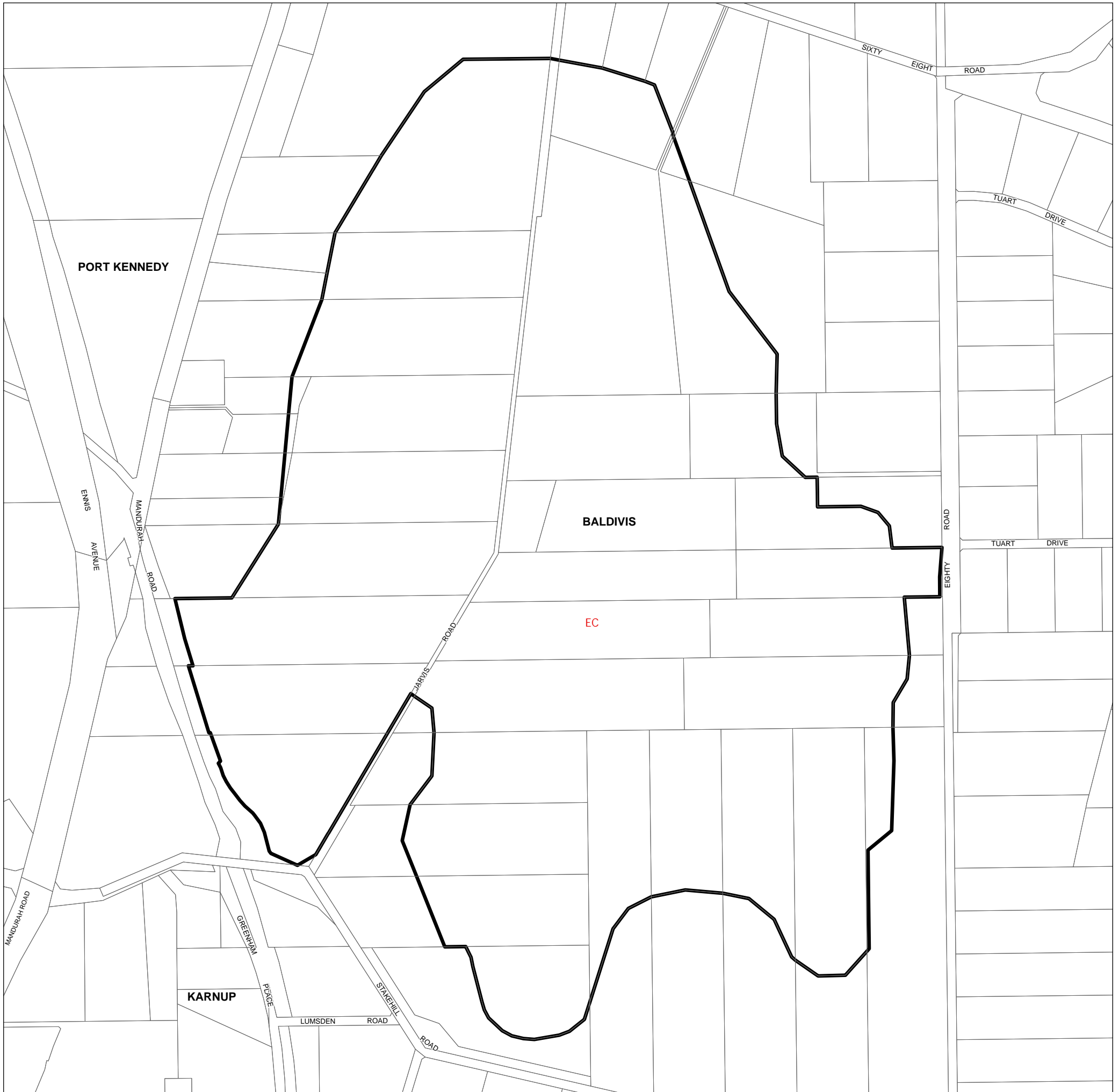
 Environmental conditions

Metropolitan Region Scheme

Amendment No. 1431 (Standard)







Signed for and on behalf of the  
Western Australian Planning Commission

*[Signature]*

An officer duly authorised by the Commission  
pursuant to section 24 of the  
Planning and Development Act 2005

for that purpose in the presence of:

*[Signature]*

Witness

08 November 2024

Date

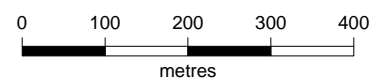
Approved - Minister for Planning

Date

**Proposed Amendment:**

 Environmental conditions included

Metropolitan Region Scheme  
Amendment No. 1431 (Standard)



Program Manager: A. Muscara

Geospatial Officer: K. Rampellini

Examined: T. Servaas

Revised:

Version No. 1

Date: WAPC/4.10 14 August 2024

Plan Number

**3.2852**

Sheet 8 of 8

File number: RLS/1150

Plan reference:

Metropolitan Region Scheme  
1:25000 sheet 31  
detail plans:

Oracle reference no: 4973