

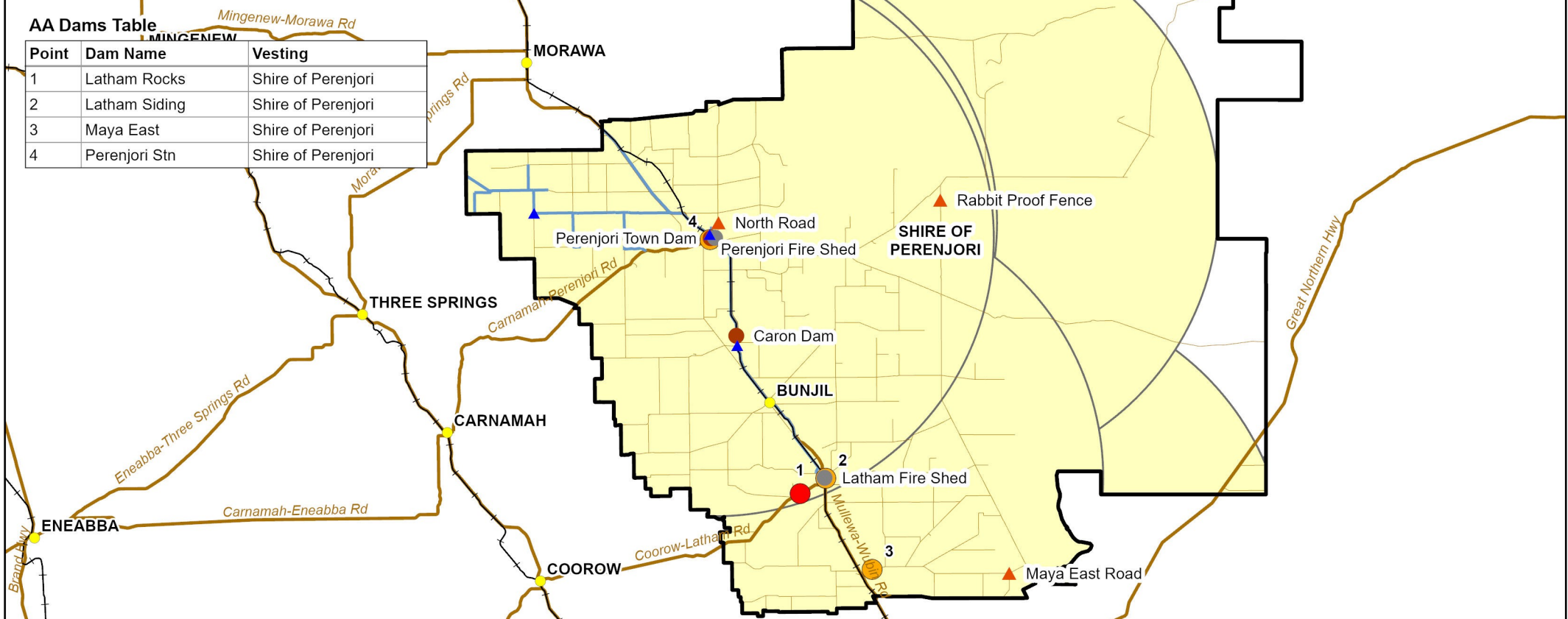
# AA Dams & Strategic Community Water Supplies (SCWS) at Perenjori

**Strategic Community Water Supplies Table**

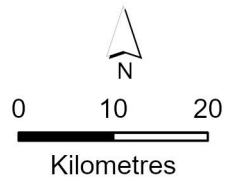
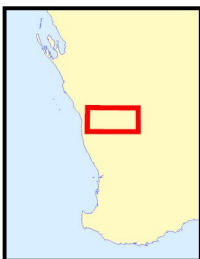
Resource	Type	Capacity (KL)	Vesting
Caron Dam	Dam and tank (200kL)	~40	Shire of Perenjori
Latham Fire Shed	Tank (50kL)	N/A	Shire of Perenjori
Maya East Road	Tank (197kL)	Bore	Shire of Perenjori
North Road	Tanks (2x 197kL)	Bores (4x)	Shire of Perenjori
Perenjori Fire Shed	Tank (30kL)	N/A	Shire of Perenjori
Perenjori Town Dam	Dam and tanks (2x 250kL)	33	Shire of Perenjori
Rabbit Proof Fence	Tank (197kL)	Bore	Shire of Perenjori

**AA Dams Table**

Point	Dam Name	Vesting
1	Latham Rocks	Shire of Perenjori
2	Latham Siding	Shire of Perenjori
3	Maya East	Shire of Perenjori
4	Perenjori Stn	Shire of Perenjori



**LOCALITY MAP**



- Towns
- Main Roads
- |— Railway
- 40km Buffer
- Shire of Perenjori

**Strategic Community Water Supplies**

- ▲ Bore
- Small (less than 5,000 kL)
- Medium (5,000 to 10,000 kL)
- Large (more than 10,000 kL)
- N/A Unknown
- ▲ Watercorp standpipe

**AA Dams**

- DWER**
- High
  - Low
  - None
- Shire**
- High
  - Low
  - None

**Watercorp**

- High
  - Low
  - None
- Other**
- High
  - Low
  - None



Government of Western Australia  
Department of Water and Environmental Regulation

**Project Information**

Client: Mell Culhane  
Map Author: G. Paul  
Project Name: SCWS\_AA\_Dams\_Shire\_Maps\_L\_Y  
Compilation date: 19/07/2024  
Coordinate System: GDA2020 MGA Zone 50

While the Department has made reasonable efforts to ensure the accuracy of this data, the department accepts no responsibility for any inaccuracies and persons relying on this data do so at their own risk.