

**LEGEND**

**REGION SCHEME RESERVES (MRS)**

Civic and Cultural	Public Purposes - Car Park
Other Regional Roads	Public Purposes - Commonwealth Government
Parks and Recreation	Public Purposes - High School
Parks and Recreation - restricted	Public Purposes - Hospital
Port Installations	Public Purposes - Prison
Primary Regional Roads	Public Purposes - Special Uses
Railways	Public Purposes - State Energy Commission
State Forests	Public Purposes - Technical School
Waterways	Public Purposes - University
Water Catchments	Public Purposes - Water Authority of WA

**LOCAL SCHEME RESERVES**

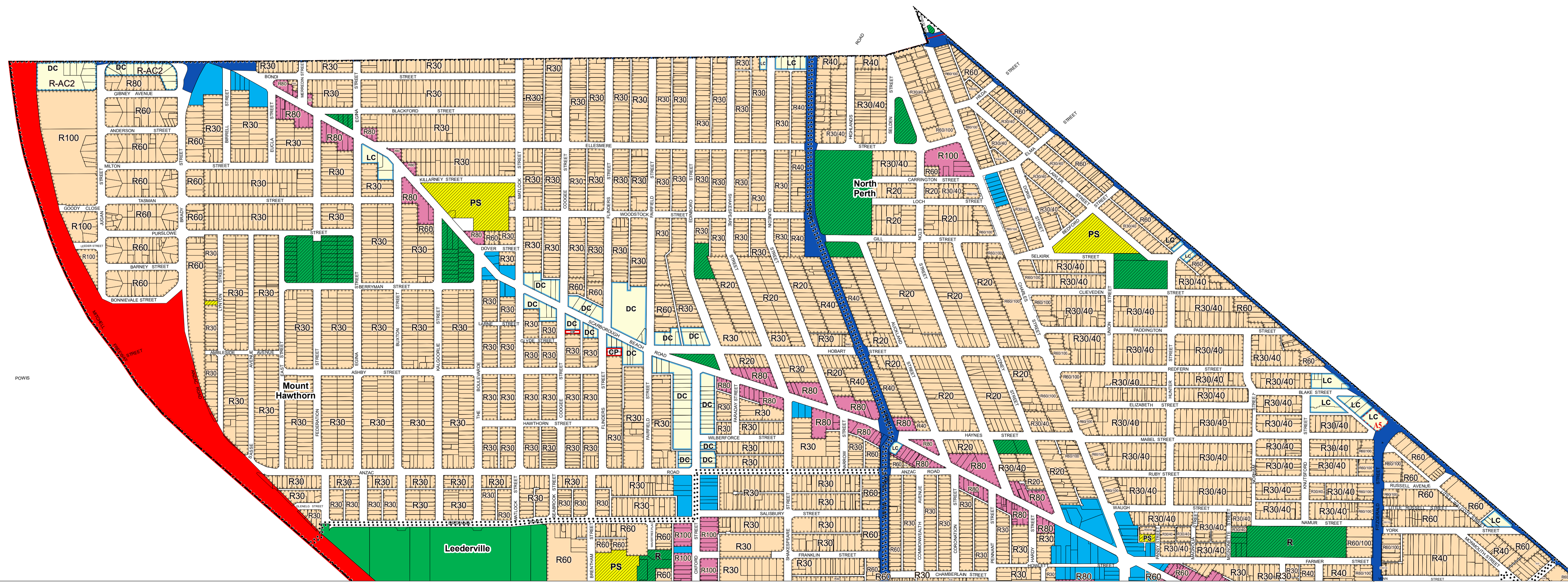
Public Open Space	Public Purposes : Primary School
Public Open Space : Restricted	Public Purposes : Technical School
Public Purposes	Public Purposes : Water Supply Sewerage and Drainage
Public Purposes : Civic Uses	

**LOCAL SCHEME ZONES**

Commercial	Residential
Centre	Special Use : Car Park
Local centre	Special Use : Community Use
District centre	Special Use : Hall and Non Residential Club
Mixed Use	Special Use : Place of Worship

**OTHER CATEGORIES**

Scheme Area Boundary
Local Government Boundary
Central Perth Redevelopment Area
R20 R Codes
A1 Additional Uses
Precinct Boundary
1 Special Control Area
No Zone



VERSION No 1



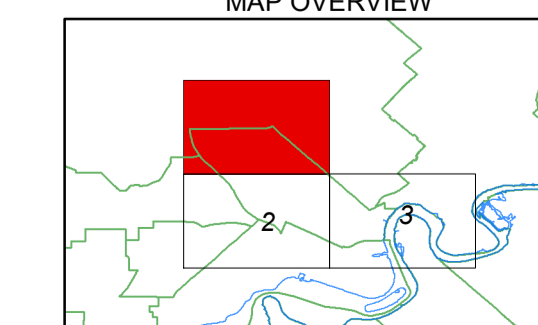
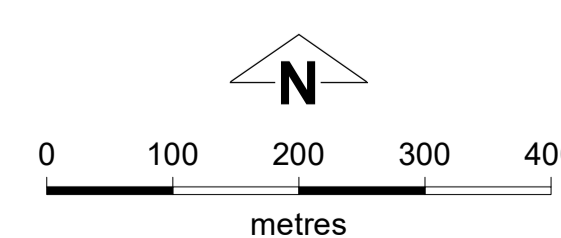
Department of Planning,  
Lands and Heritage

This electronic planning map has been prepared and made available for public inspection by the Western Australian Planning Commission pursuant to section 267B of the Planning and Development Act 2005. Whilst all care has been taken to accurately portray the original map, spatial data can be subject to modification over time. If you wish to use a copy of this map in any proceedings, a copy certified by the Commission (or its delegates) under section 267C is evidence of the contents of the electronic map or a part of the map. If you have questions about the publication or certification of a map, or suspect any omissions or errors in this electronic planning map, please advise the Department of Planning, Lands and Heritage at [spatialdata@dph.wa.gov.au](mailto:spatialdata@dph.wa.gov.au)

© 2024 Western Australian Land Information Authority  
Location information data licensed from Western Australian Land Information Authority (WALIA) trading as Landgate.  
Copyright in the location information data remains with WALIA.  
WALIA does not warrant the accuracy or completeness of the location information data or its suitability for any particular purpose.

Produced by Data Analytics,  
Department of Planning, Lands and Heritage.

**City of Vincent**  
Local Planning Scheme No. 2  
( District Scheme )



Authorised: T.Servaas  
Plot Date: 25 October 2024  
G.Gazette: Wednesday, 16 May 2018

Local Planning Scheme Map No. 1 of 3  
MAP: Vincent North

**City of Vincent**  
Local Planning Scheme No. 2  
( District Scheme )