

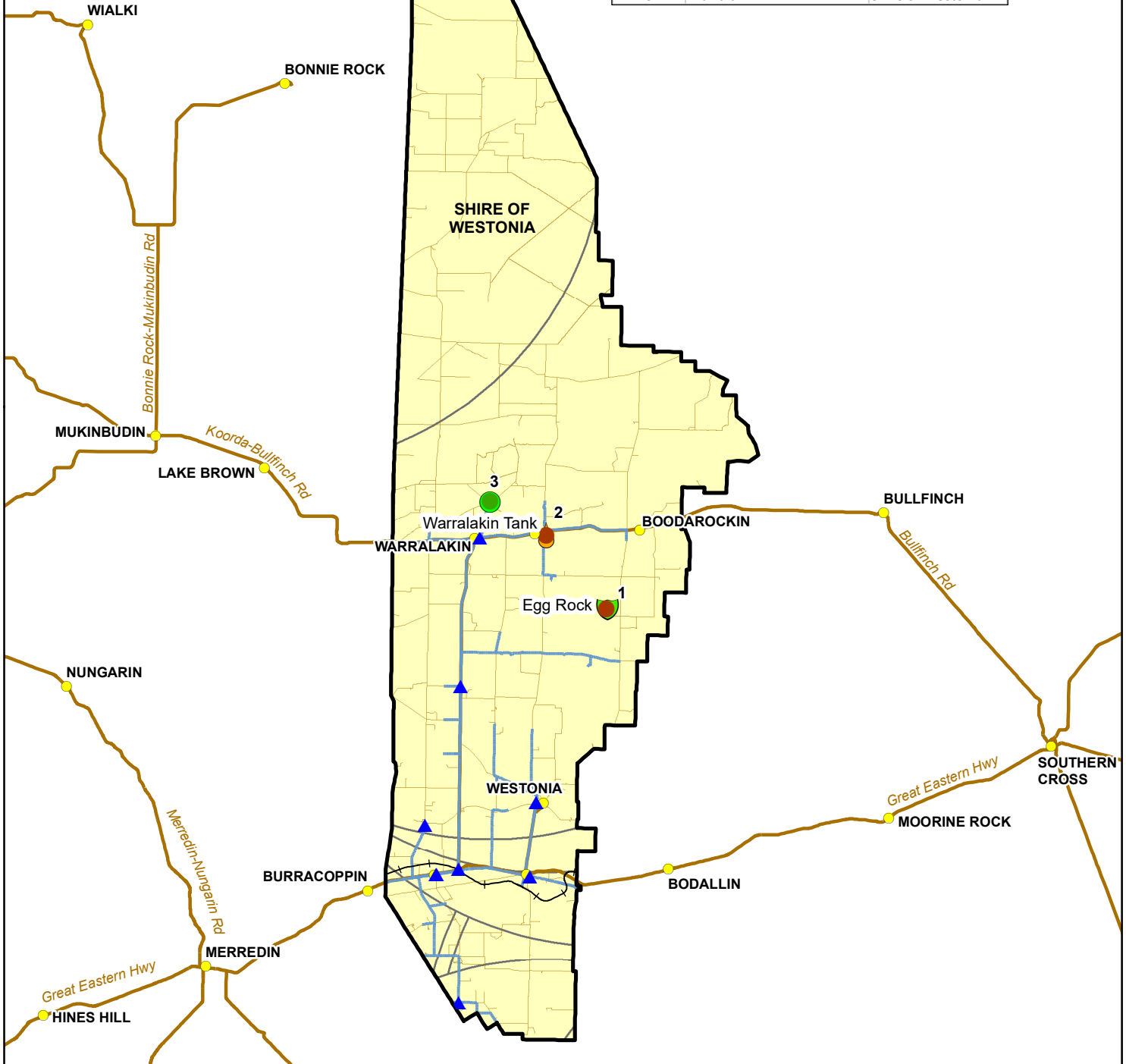
AA Dams & Strategic Community Water Supplies (SCWS) at Westonia

Strategic Community Water Supplies Table

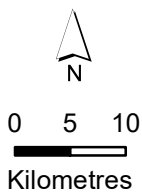
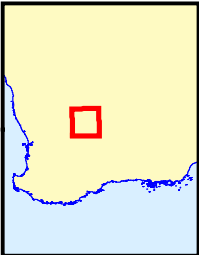
Resource	Type	Capacity (KL)	Vesting
Egg Rock	Rock catchment and tank	1,045	Westonia Shire
Warrachuppin Tank (nonviable)	Rock catchment and tank	1100	WC
Warralakin Tank	Rock catchment and tank	9,400	Westonia Shire

AA Dams Table

Point	Dam Name	Vesting
1	Egg Rock Geelakin	DWER
2	Warrachuppin (nonviable)	Water Corporation
3	Warralakin	Shire of Westonia



LOCALITY MAP



- Towns
- Main Roads
- +— Railway
- Water Corporation Pipes
- 40km Buffer
- Shire of Westonia

Strategic Community Water Supplies

- ▲ Bore
- Small (less than 5,000 kL)
- Medium (5,000 to 10,000 kL)
- Large (more than 10,000 kL)

AA Dams

- DWER**
- High
- Low
- None
- Shire**
- High
- Low
- None

Watercorp

- High
- Low
- None

Other

- High
- Low
- None

Project Information
 Client: Mell Culhane
 Map Author: G. Paul
 Filename: EFWRPShireOfWestonia.mxd
 Compilation date: 21/08/2023
 Coordinate System: GDA2020 MGA Zone 50

While the Department has made reasonable efforts to ensure the accuracy of this data, the department accepts no responsibility for any inaccuracies and persons relying on this data do so at their own risk.



Government of Western Australia
 Department of Water and Environmental Regulation