

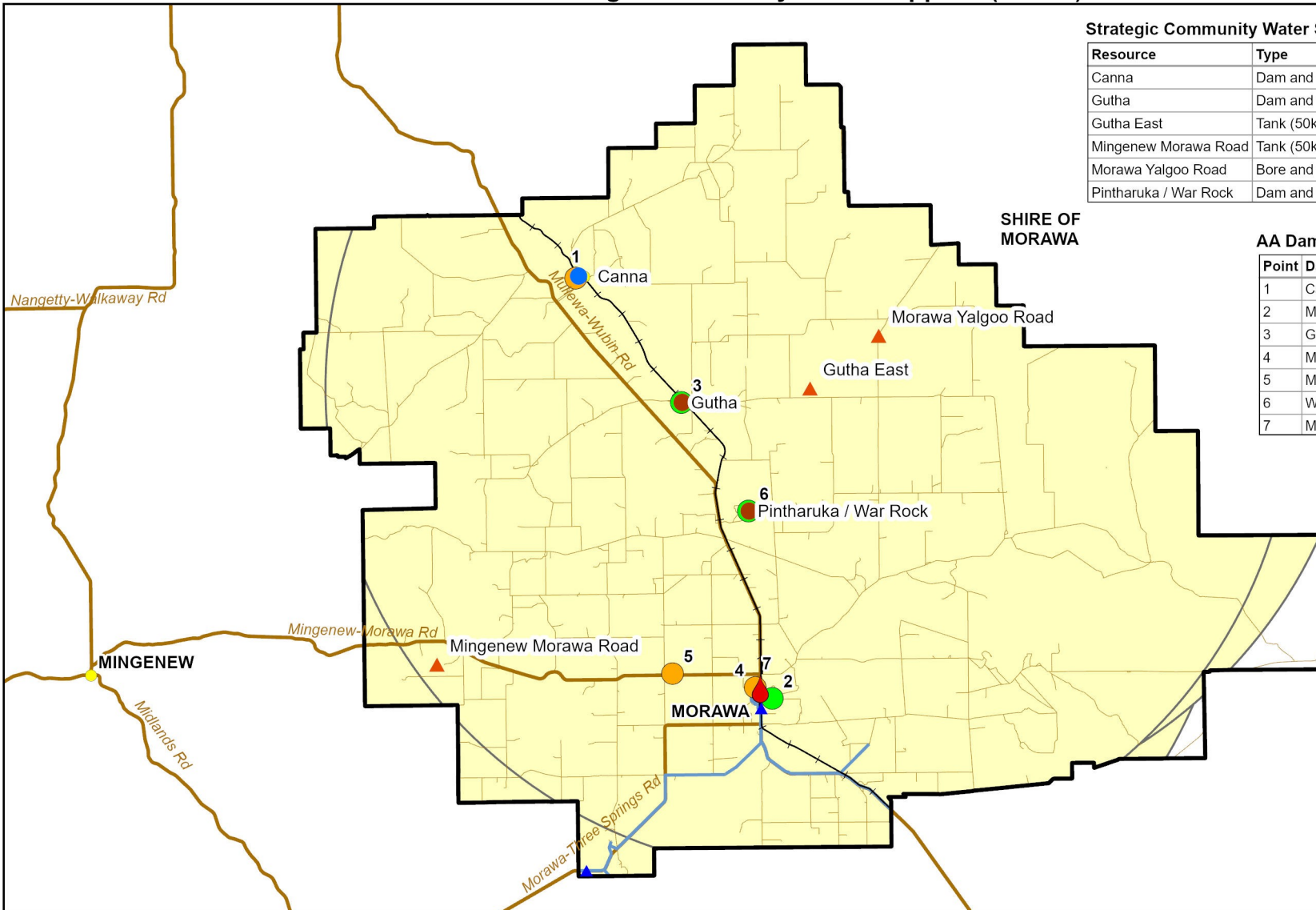
AA Dams & Strategic Community Water Supplies (SCWS) at Morawa

Strategic Community Water Supplies Table

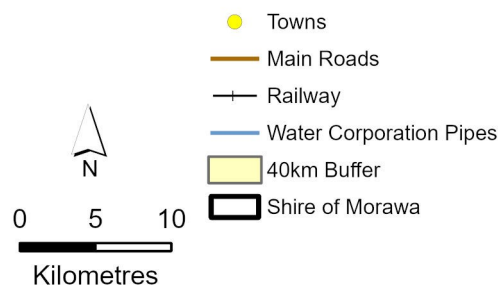
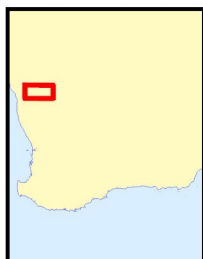
Resource	Type	Capacity (KL)	Vesting
Canna	Dam and tank (200kL)	15,000	Morawa Shire
Gutha	Dam and tank (200kL)	1,800	Morawa Shire
Gutha East	Tank (50kL)	N/A	Private (LG agreement)
Mingenew Morawa Road	Tank (50kL)	N/A	Private (LG agreement)
Morawa Yalgoo Road	Bore and tank (197kL)	N/A	Private (LG agreement)
Pintharuka / War Rock	Dam and tank (23kL)	1,135	Morawa Shire

AA Dams Table

Point	Dam Name	Vesting
1	Canna Dams	Shire of Morawa
2	Morawa Town	Shire of Morawa
3	Gutha	Shire of Morawa
4	Morawa Old	Shire of Morawa
5	Morawa West	Shire of Morawa
6	War Rock	Shire of Morawa
7	Morawa no3	Water Corporation



LOCALITY MAP



Strategic Community Water Supplies

- ▲ Bore
- Small (less than 5,000 kL)
- Medium (5,000 to 10,000 kL)
- Large (more than 10,000 kL)

AA Dams

- DWER**
- High
 - Low
 - None
- Shire**
- High
 - Low
 - None

Watercorp

- High
 - Low
 - None
- Other**
- High
 - Low
 - None



Government of Western Australia
Department of Water and Environmental Regulation

Project Information

Client: Mell Culhane
Map Author: G. Paul
Project Name: SCWS_AA_Dams_Shire_Maps
Compilation Date: 30/05/2024
Coordinate System: GDA2020 MGA Zone 50

While the Department has made reasonable efforts to ensure the accuracy of this data, the department accepts no responsibility for any inaccuracies and persons relying on this data do so at their own risk.