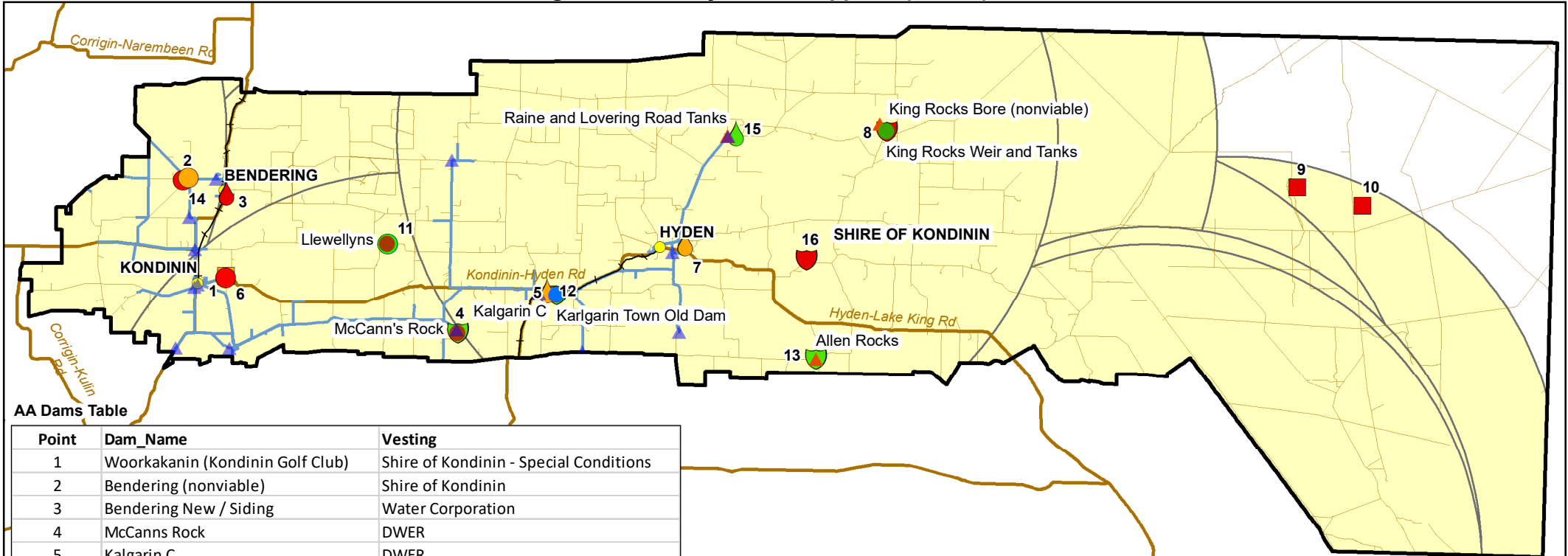


AA Dams & Strategic Community Water Supplies (SCWS) at Kondinin



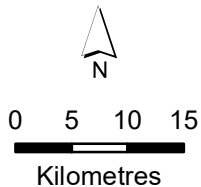
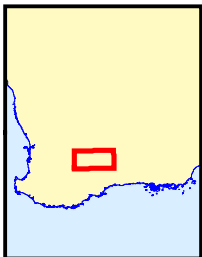
AA Dams Table

Point	Dam Name	Vesting
1	Woorkakanin (Kondinin Golf Club)	Shire of Kondinin - Special Conditions
2	Bendering (nonviable)	Shire of Kondinin
3	Bendering New / Siding	Water Corporation
4	McCanns Rock	DWER
5	Kalgarin C	DWER
6	Kondinin Railway Dam	Shire of Kondinin
7	Hyden	Water Corporation
8	Kings Rocks (+ bore) (nonviable)	DWER
9	North Ironcap	UCL
10	Lake Cronin	WA Wildlife Authority
11	Kalgarin West	Shire of Kondinin
12	Kalgarin	Water Corporation
13	Allen Rocks Bores	DWER
14	Bendering Hall (5013)	Shire of Kondinin
15	Humps	Water Corporation
16	Graham Rock	DWER

Strategic Community Water Supplies Table

Resource	Type	Capacity (KL)	Vesting
Allen Rocks	Bore 1 (49L/min), Bore 3 (16L/min) and tanks (200kL and 250kL combined storage)	Bore	DWER
Kalgarin C	Rock catchment and tank	782	DWER
Kalgarin Town Old Dam	Dam	15,000	WC / Shire
King Rocks Bore (nonviable)	Bore	Bore	DWER
King Rocks Weir and Tanks	Weir and tanks (2x 250kL)	6,950	DWER
Llewellyns	Dam	4000	Kondinin Shire
McCann's Rock	Weir	3,400	DWER
Raine and Lovering Road Tanks	Bore and 3 x tanks (250kL and 2 x 275kL)	Bore	Kondinin Shire

LOCALITY MAP



- Towns
- Main Roads
- Railway
- Water Corporation Pipes
- 40km Buffer
- Shire of Kondinin

Strategic Community Water Supplies

- ▲ Bore
- Small (less than 5,000 kL)
- Medium (5,000 to 10,000 kL)
- Large (more than 10,000 kL)
- ▲ Watercorp standpipe

AA Dams

- ▲ DWER High
- ▲ DWER Low
- ▲ DWER None

- Shire High
- Shire Low
- Shire None

Watercorp

- ▲ High
- ▲ Low
- ▲ None

- Other High
- Other Low
- Other None



Government of Western Australia
Department of Water and Environmental Regulation

Project Information

Client: Mell Culhanel
Map Author: G. Paul
Filename: EFWRPShireOfKondinin.mxd
Compilation date: 17/08/2023
Coordinate System: GDA2020 MGA Zone 50

While the Department has made reasonable efforts to ensure the accuracy of this data, the department accepts no responsibility for any inaccuracies and persons relying on this data do so at their own risk.