

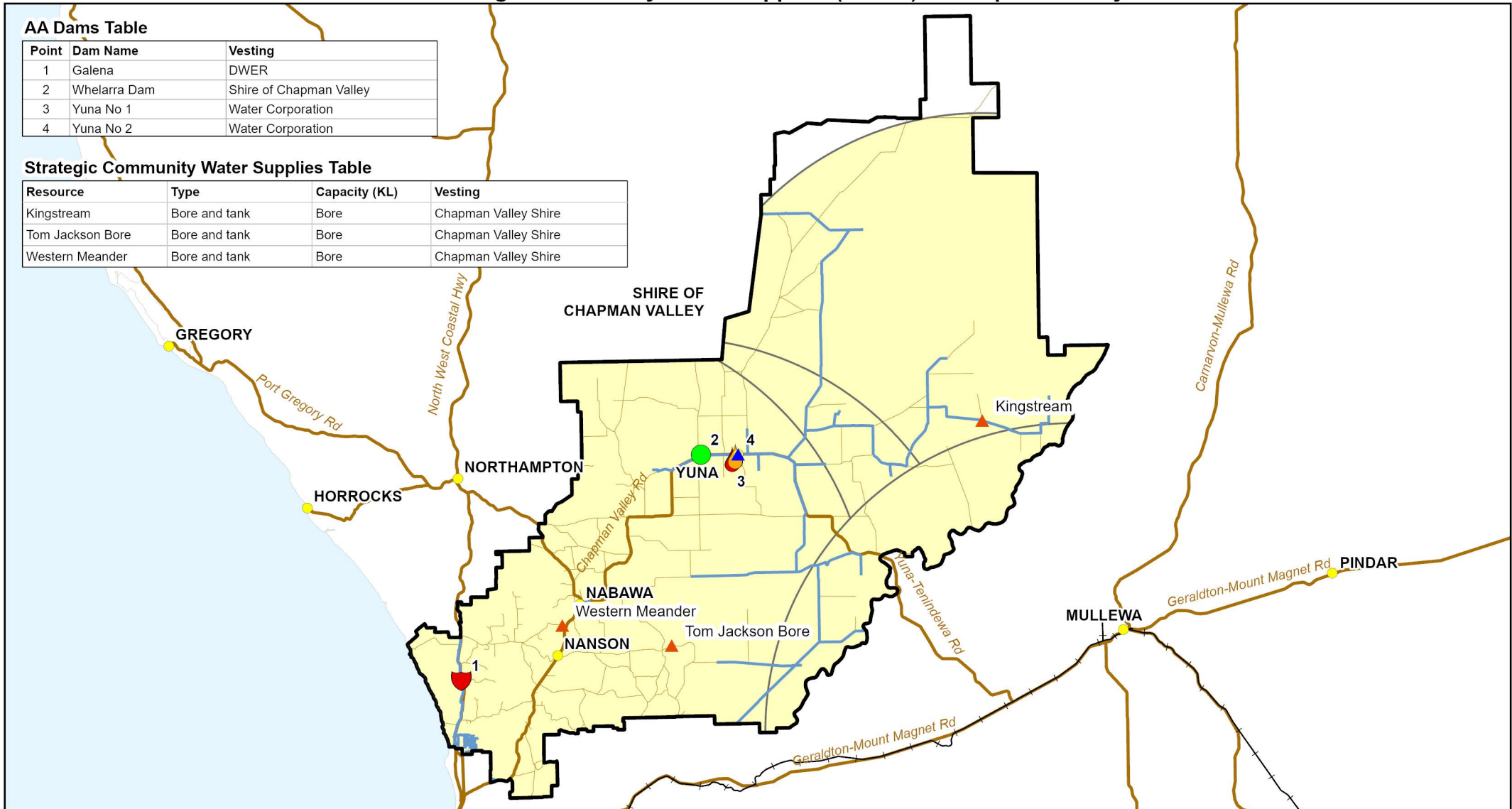
AA Dams & Strategic Community Water Supplies (SCWS) at Chapman Valley

AA Dams Table

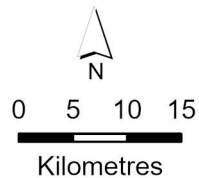
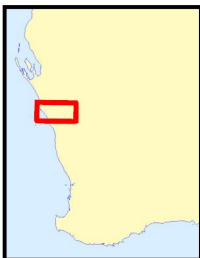
Point	Dam Name	Vesting
1	Galena	DWER
2	Whelarra Dam	Shire of Chapman Valley
3	Yuna No 1	Water Corporation
4	Yuna No 2	Water Corporation

Strategic Community Water Supplies Table

Resource	Type	Capacity (KL)	Vesting
Kingstream	Bore and tank	Bore	Chapman Valley Shire
Tom Jackson Bore	Bore and tank	Bore	Chapman Valley Shire
Western Meander	Bore and tank	Bore	Chapman Valley Shire



LOCALITY MAP



- Towns
- Main Roads
- Railway
- Water Corporation Pipes
- 40km Buffer
- Shire of Chapman Valley

Strategic Community Water Supplies

- ▲ Bore
- Small (less than 5,000 KL)
- Medium (5,000 to 10,000 KL)
- Large (more than 10,000 KL)
- ▲ Watercorp standpipe

AA Dams

- DWER**
- High
 - Low
 - None
- Shire**
- High
 - Low
 - None

Watercorp

- High
 - Low
 - None
- Other**
- High
 - Low
 - None



Government of Western Australia
Department of Water and Environmental Regulation

Project Information

Client: Mell Culhane
Map Author: G. Paul
Filename: SCWS_AA_Dams_Shire_Maps.mxd
Compilation date: 2/11/2023
Coordinate System: GDA2020 MGA Zone 50

While the Department has made reasonable efforts to ensure the accuracy of this data, the department accepts no responsibility for any inaccuracies and persons relying on this data do so at their own risk.