





























LEGEND











REGION SCHEME RESERVES (MRS)

 Civic and Cultural	 Public Purposes
 Other Regional Roads	 Public Purposes - Car Park
 Parks and Recreation	 Public Purposes - Commonwealth Government
 Parks and Recreation - restricted	 Public Purposes - High School
 Port Installations	 Public Purposes - Hospital
 Primary Regional Roads	 Public Purposes - Prison
 Railways	 Public Purposes - Special Uses
 State Forests	 Public Purposes - State Energy Commission
 Waterways	 Public Purposes - Technical School
 Water Catchments	 Public Purposes - University
	 Public Purposes - Water Authority of WA

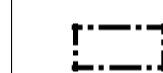






LOCAL SCHEME RESERVES

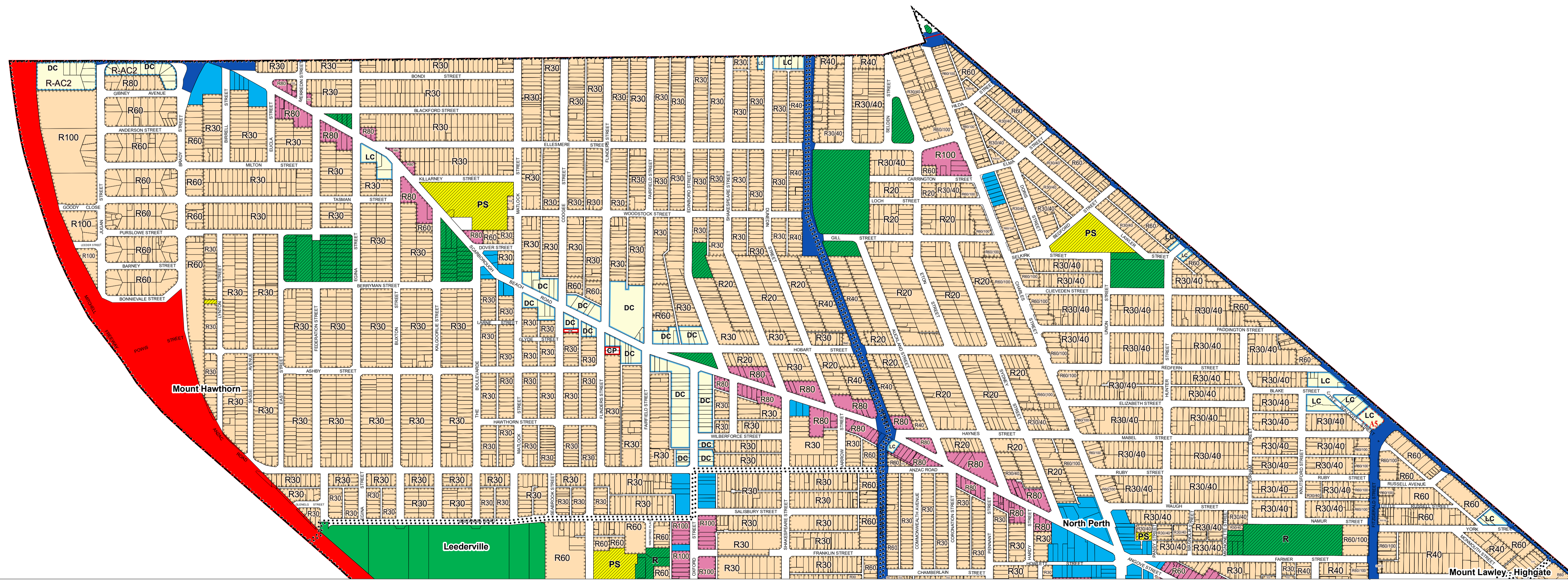
 Public Open Space	 Public Purposes : Primary School
 Public Open Space : Restricted	 Public Purposes : Technical School
 Public Purposes	 Public Purposes : Water Supply Sewerage and Drainage
 Public Purposes : Civic Uses	

LOCAL SCHEME ZONES

 Commercial	 Residential
 Centre	 Special Use : Car Park
 Local centre	 Special Use : Community Use
 District centre	 Special Use : Hall and Non Residential Club
 Mixed Use	 Special Use : Place of Worship

OTHER CATEGORIES

 Scheme Area Boundary
 Local Government Boundary
 R20 R Codes
 A1 Additional Uses
 Precinct Boundary
 1 Special Control Area
 No Zone



VERSION No 1



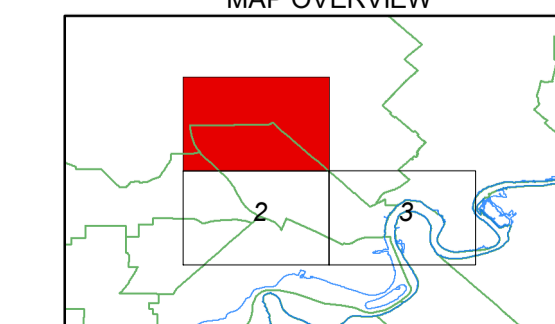
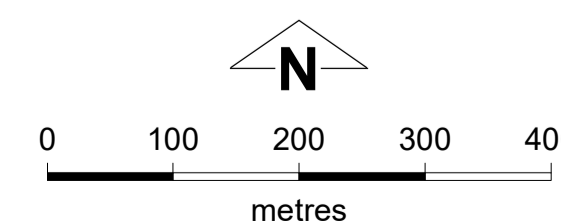
Department of Planning,
Lands and Heritage

This electronic planning map has been prepared and made available for public inspection by the Western Australian Planning Commission pursuant to section 267B of the Planning and Development Act 2005. Whilst all care has been taken to accurately portray the original map, spatial data can be subject to modification over time. If you wish to use a copy of this map in any proceedings, a copy certified by the Commission (or its delegates) under section 267C is evidence of the contents of the electronic map or a part of the map. If you have questions about the publication or certification of a map, or suspect any omissions or errors in this electronic planning map, please advise the Department of Planning, Lands and Heritage at spatialdata@dph.wa.gov.au

© 2024 Western Australian Land Information Authority
Location information data licensed from Western Australian Land Information Authority (WALIA) trading as Landgate.
Copyright in the location information data remains with WALIA.
WALIA does not warrant the accuracy or completeness of the location information data or its suitability for any particular purpose.

Produced by Data Analytics,
Department of Planning, Lands and Heritage.

City of Vincent
Local Planning Scheme No. 2
(District Scheme)



Authorised: T.Servaas
Plot Date: 03 July 2024
G.Gazette: Wednesday, 16 May 2018

Local Planning Scheme Map No. 1 of 3
MAP: Vincent North

City of Vincent
Local Planning Scheme No. 2
(District Scheme)