













**LEGEND**

**LOCAL SCHEME RESERVES**


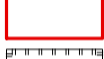









 Cemetery	 Public Purposes : Museum
 Education	 Drainage/Waterway
 Emergency Services	 Environmental Conservation Reserve
 Government Services	 Primary Distributor Road
 Infrastructure Services	 Public Open Space
 Medical Services	 Special Purpose Reserve

**LOCAL SCHEME ZONES**

 Commercial	 Residential
 General Industry	 Rural
 Light Industry	 Special Use

**OTHER CATEGORIES**

(see scheme text for additional information)

 Scheme Boundary	
 Local Government Boundary	
 R20 R Codes	
 A1 Additional uses	
 SU1 Special use area	
 SCA1	Special Control Area - Rubbish Tip
 SCA2	Special Control Area - Airfield
 SCA3 SCA4	Special Control Area - WWTP
 SCA5 SCA6	Special Control Area - Quarry
 SCA7 SCA8	Special Control Area - P1 Water Protection Area
 No Zone	

VERSION No 1

