








# K GP 60.2 OVERLAY

## Legend

-  Book Of Remembrance
-  Old Grave
-  Retained Grave
-  Current Grave
-  Remembrance Wall
-  Monument Beam
-  Gardens



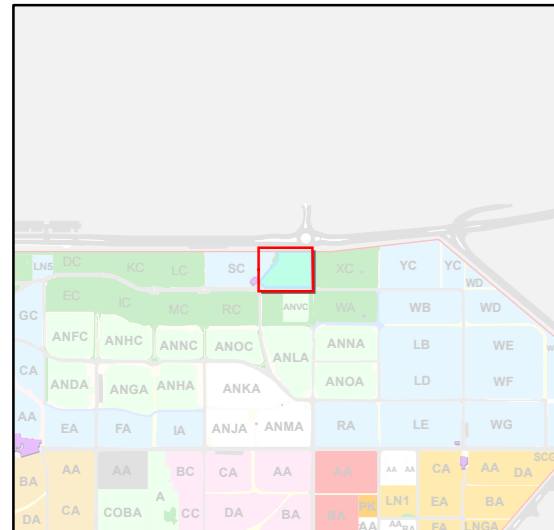
## Anglican UC Overlay Map

Renewed by:  
Lawn ANUC

In:  
2016

This map shows old graves, new graves and retained graves. Please note that a number of old graves in this section were unmarked plots and did not have a headstone marker or monument

*This publication is the intellectual property of the Metropolitan Cemeteries Board. Reproduction in whole or part, including within a digital environment, without prior permission is prohibited*



David Brand Drive

**METROPOLITAN CEMETERIES BOARD**



RAILWAY ROAD KARRAKATTA  
Telephone 1300 793 109 Fax (08) 9384 9273  
Email [mcb@mcb.wa.gov.au](mailto:mcb@mcb.wa.gov.au)

Document Name: Karrakatta Renewal Overlay Maps A3 v3.0.mxd  
Date: 21/05/2020

N:\GIS\Map Documents\Karrakatta\Grave Plans\Karrakatta Renewal Overlay Maps A3 v3.0.mxd