








K GP 39.1 OVERLAY

Legend

-  Book Of Remembrance
-  Old Grave
-  Retained Grave
-  Current Grave
-  Remembrance Wall
-  Monument Beam
-  Gardens



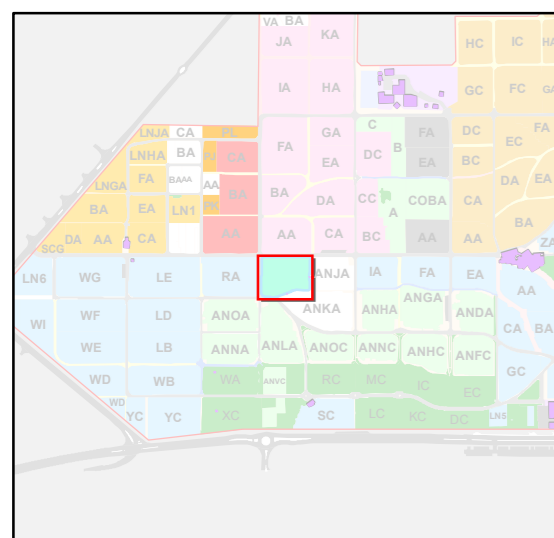
Anglican MA Overlay Map

Renewed by:
General ANMA

In:
2001

This map shows old graves, new graves and retained graves. Please note that a number of old graves in this section were unmarked plots and did not have a headstone marker or monument

This publication is the intellectual property of the Metropolitan Cemeteries Board. Reproduction in whole or part, including within a digital environment, without prior permission is prohibited



**METROPOLITAN
CEMETERIES BOARD**

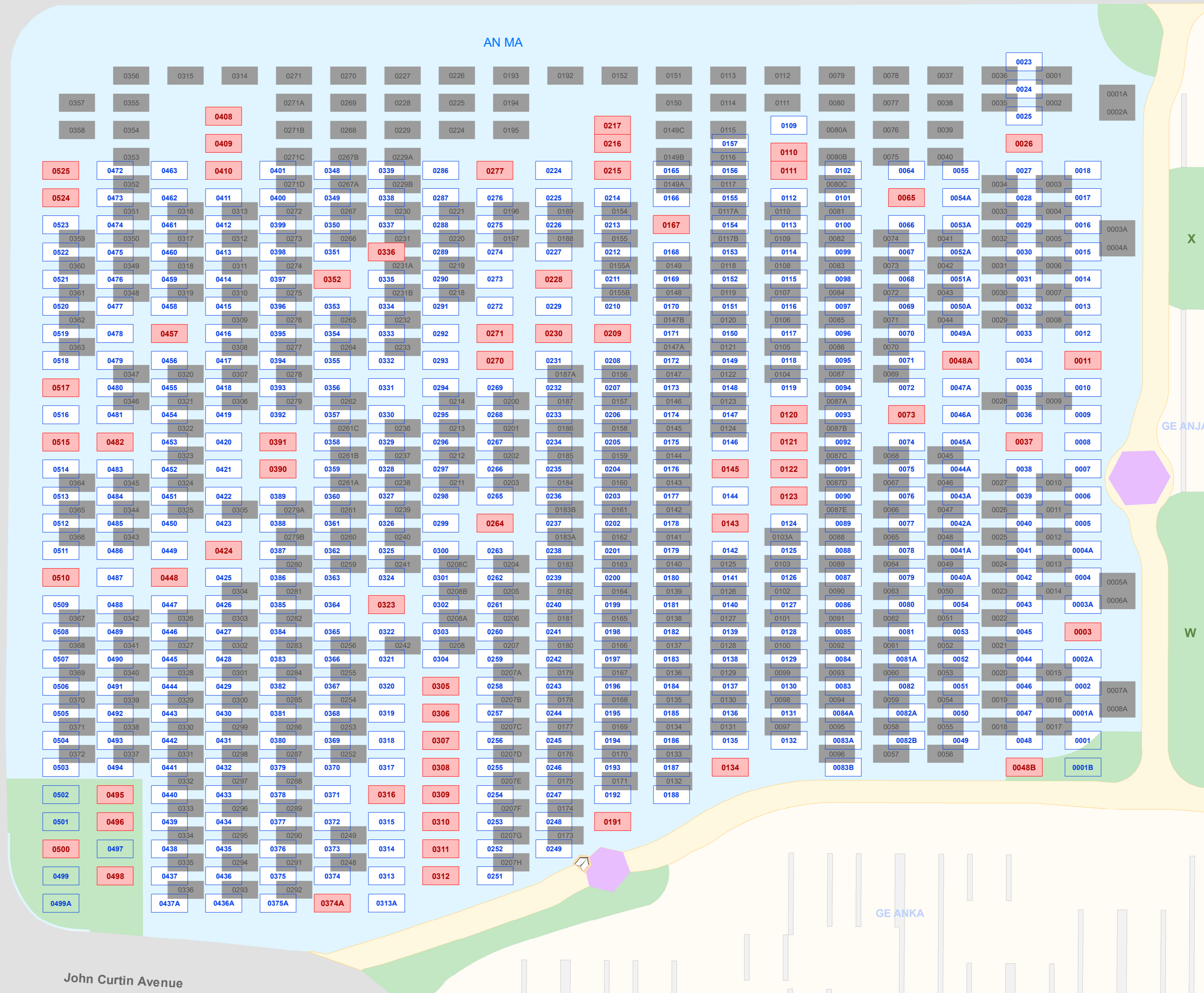


RAILWAY ROAD KARRAKATTA
Telephone 1300 793 109 Fax (08) 9384 9273
Email mcb@mcb.wa.gov.au

Document Name: Karrakatta Renewal Overlay Maps A3 v3.0.mxd
Date: 21/05/2020

N:\GIS\Map Documents\Karrakatta\Grave Plans\Karrakatta Renewal Overlay Maps A3 v3.0.mxd

John Curtin Avenue



X

GE ANJA

W