






**IMPROVEMENT SCHEME - ELLENBROOK STATION PRECINCT**

|  |  |   |   |
|--|--|---|---|
| <p><b>Improvement Scheme No. 1</b></p>   | <p>Project Manager: P. Elliott</p>   | <p><b>Legend</b></p> <p> Improvement Scheme boundary</p> <p>Zones and Reserves</p> <p> Mixed use</p> <p> Special use</p> | <p>File number: TPS/3051</p> <p>Plan reference:</p> |
| <p></p> <p>Created on date: Monday, 2 October 2023<br/>Document Name: IS_59</p> <p>Produced by Data Analytics, Department of Planning, Perth WA<br/>Base information supplied by<br/>Western Australian Land Information Authority SLIP 1447-2023-1</p> | <p>Geospatial Officer: V. Liyanage</p> <p>Examined: A. Power</p> <p>Revised:</p> <p>Version No: 1</p> <p>Date:</p> | <p></p> <p>0 20 40 60<br/>metres</p>   | <p>Plan Number:<br/><b>3.2814</b></p>               |