

### LEGEND

#### LOCAL SCHEME RESERVES

Public Purposes	Public Purposes : Police
AI Public Purposes : Aboriginal Inhabitants	PU Public Purposes : Public Utilities
AL Public Purposes : Aerial Landing Ground	RD Public Purposes : Rubbish Depot
AD Public Purposes : Ambulance Depot	SY Public Purposes : Sale/Stock Yards
C Public Purposes : Cemetery	S Public Purposes : School
CP Public Purposes : Community Purposes	SW Public Purposes : Sewerage Works
CWA Public Purposes : Country Womens Association	WM Public Purposes : War Memorial
GR Public Purposes : Government Requirements	W Public Purposes : Water
H Public Purposes : Hospital	Recreation
M Public Purposes : Museum	Road
PK Public Purposes : Parking	

#### LOCAL SCHEME ZONES

Conservation	Residential
General Agriculture	Rural Residential
Industry	Special Use
Light and Service Industry	Town Centre

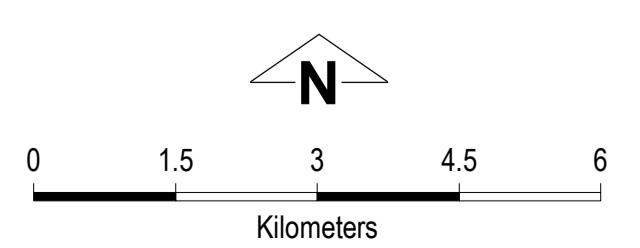
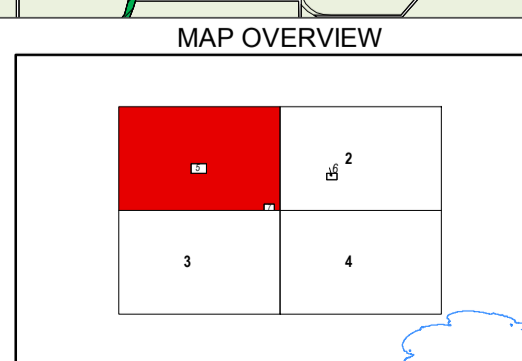
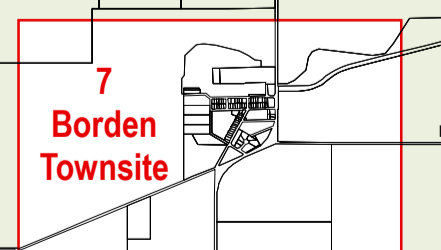
  

#### OTHER CATEGORIES

(see scheme text for additional information)

Scheme Area Boundary	SCA1 Special Control Area
Local Government Boundary	SPA1 Structure Plan Areas
R20 R Codes	No Zone
A1 Additional Uses	
RR1 Rural Residential Area	
SU1 Special Use Area	
SCA3 Gnowangerup WWPT Odour Buffer	

VERSION No 1



Authorised: T.Servaas  
 Plot Date: 03 October 2018  
 G.Gazette: Friday, 30 April 2010  
 Local Planning Scheme Map No. 1 of 7  
 MAP: Gnowangerup North West

**Shire of Gnowangerup**  
 Local Planning Scheme No. 2  
 ( District Scheme )