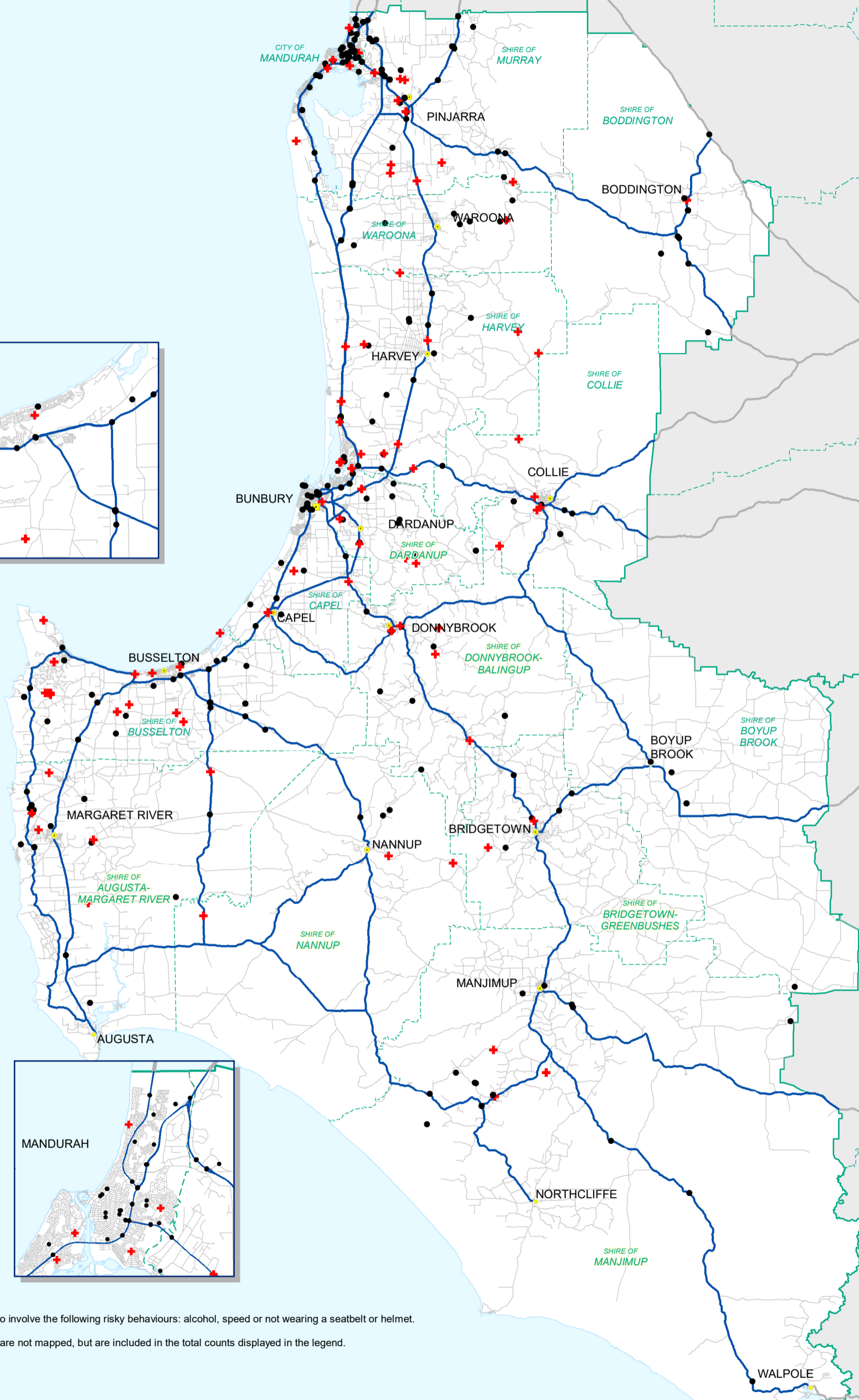
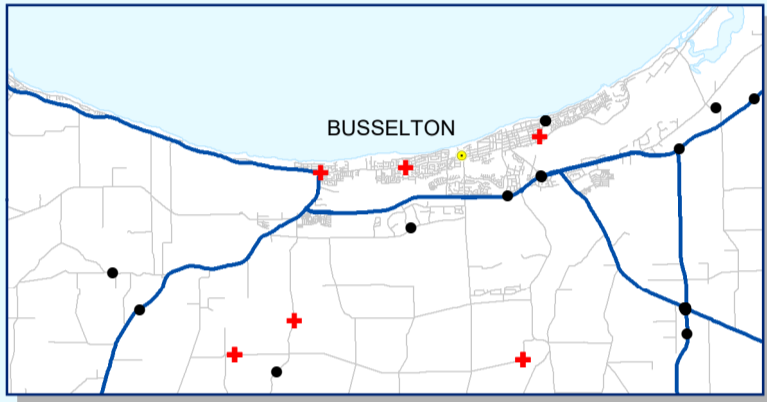
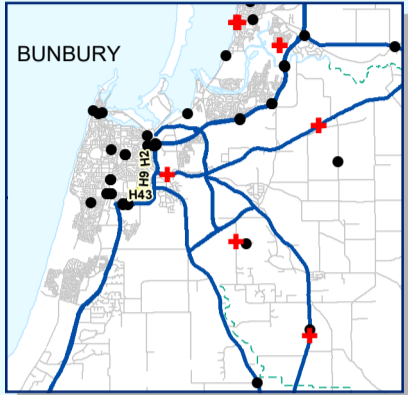


# South West Region

## Fatal and serious crashes where risky behaviour was suspected, 2017-2021



### LEGEND

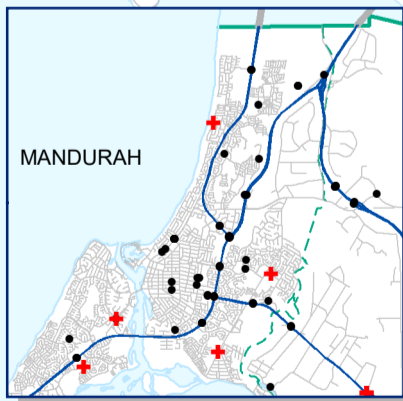
- State Road
- State Road Outside Region
- Local Road
- Regional Boundary
- Local Government Boundary
- Main Roads Office
- Local Government Centre
- Other Town/Locality
- Town/Locality



### Legend

#### Severity

- Fatal (81)
- Serious (226)



Notes:  
This map shows fatal and serious crashes suspected to involve the following risky behaviours: alcohol, speed or not wearing a seatbelt or helmet.  
Crashes where a latitude/longitude were not recorded are not mapped, but are included in the total counts displayed in the legend.



**MAP INFORMATION**  
The focus of this map is the pictorial representation of the location of fatal and serious crashes suspected to involve risky behaviours in a Main Roads region. This information is prepared by Road Safety Commission using data sourced from the Main Roads Integrated Road Information System (IRIS).  
All other features on this map are included for pictorial representations only and should not be used where accuracy is a consideration.  
Geographic Coordinate System: Geocentric Datum of Australia 1994 - Projection MGA Zone 50  
Original Page/Map Size A3: Produced using ArcGIS 10.5.1



Job No: Annual (RSC/1000067)  
CM Ref: F21-85  
Data Source: IRIS  
Data Currency: 2017-2021  
Date of Print: 13-May-2022