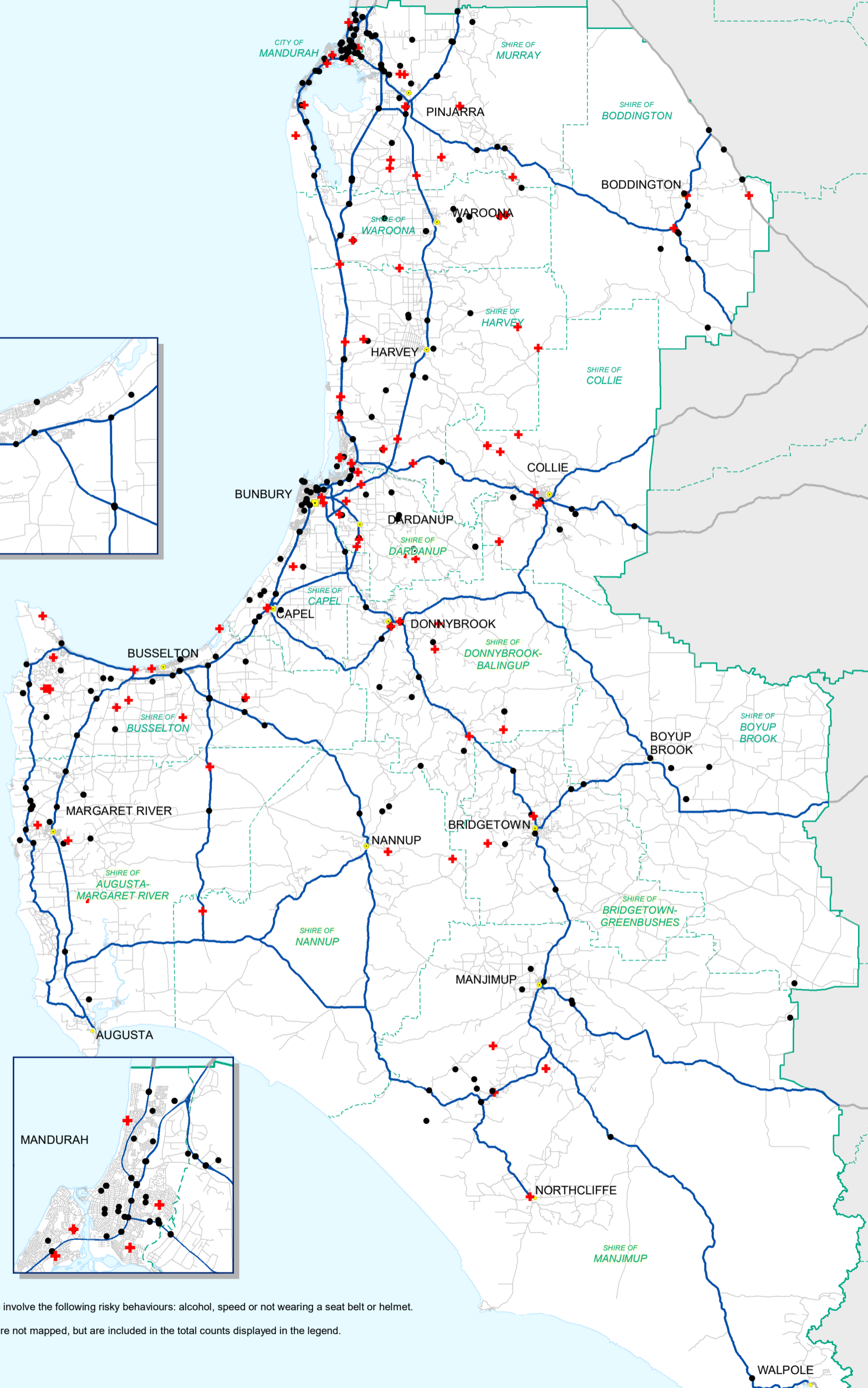
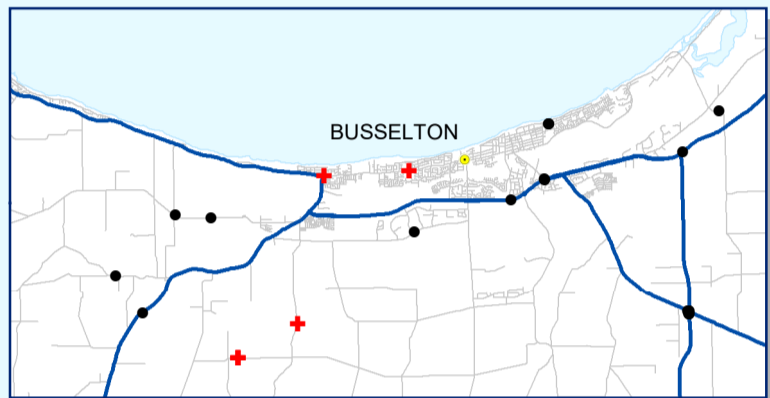
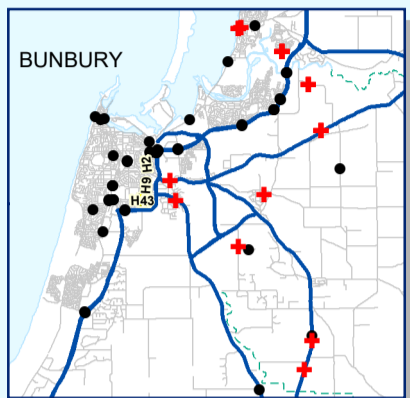


South West Region

Fatal and serious crashes where risky behaviour was suspected, 2016-2020



LEGEND

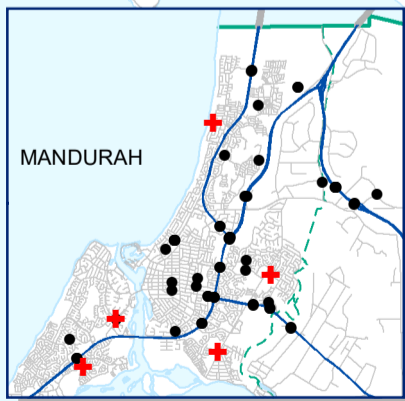
- State Road
- State Road Outside Region
- Local Road
- Regional Boundary
- Local Government Boundary
- Main Roads Office
- Local Government Centre
- Other Town/Locality
- Town/Locality



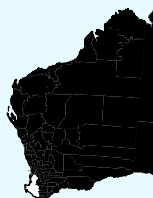
Legend

Severity

- Fatal (88)
- Serious (246)



Notes:
 This map shows fatal and serious crashes suspected to involve the following risky behaviours: alcohol, speed or not wearing a seat belt or helmet.
 Crashes where a latitude/longitude were not recorded are not mapped, but are included in the total counts displayed in the legend.



MAP INFORMATION
 The focus of this map is the pictorial representation of the location of fatal and serious crashes suspected to involve risky behaviours in a Main Roads region. This information is prepared by Road Safety Commission using data sourced from the Main Roads Integrated Road Information System (IRIS).
 All other features on this map are included for pictorial representations only and should not be used where accuracy is a consideration.
 Geographic Coordinate System: Geocentric Datum of Australia 1994 - Projection MGA Zone 50
 Original Page/Map Size A3: Produced using ArcGIS 10.5.1



Job No: Annual (RSC/1000067)
 CM Ref: F21-85
 Data Source: IRIS
 Data Currency: 2016-2020
 Date of Print: 19-Jul-2021