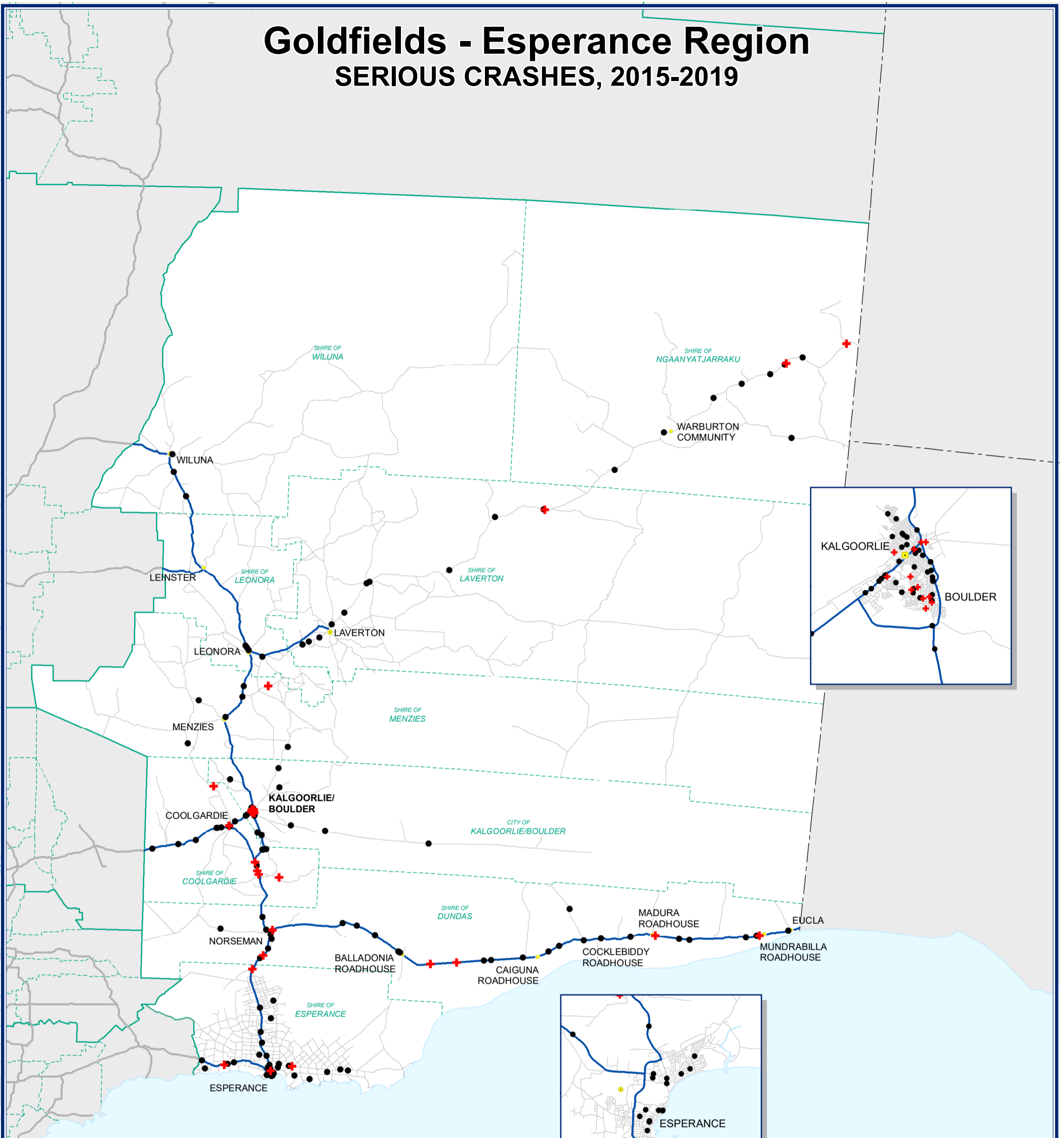











# Goldfields - Esperance Region

## SERIOUS CRASHES, 2015-2019





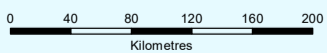
### LEGEND

-  State Road
-  State Road Outside Region
-  Local Road
-  Regional Boundary
-  Local Government Boundary
-  Main Roads Office
-  Local Government Centre
-  Other Town/Locality
-  Town/Locality

### Legend

#### SEVERITY

-  FATAL
-  HOSPITAL



#### MAP INFORMATION

The focus of this map is the pictorial representation of the location of Serious Crashes in the Region. This information is sourced from IRIS (Integrated Road Information System).

All other features on this map are included for pictorial representations only and should not be used where accuracy is a consideration.

Geographic Coordinate System: Geocentric Datum of Australia 1994 - Projection MGA Zone 50  
Original Page/Map Size A3: Produced using ArcGIS 10.5.1



Job No: Annual (c1986)  
TRIM Doc: 18/6074  
Data Source: IRIS  
Data Currency: 2015-2019  
Date of Print: 08-Jun-2020