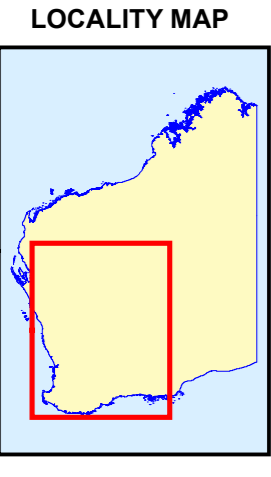
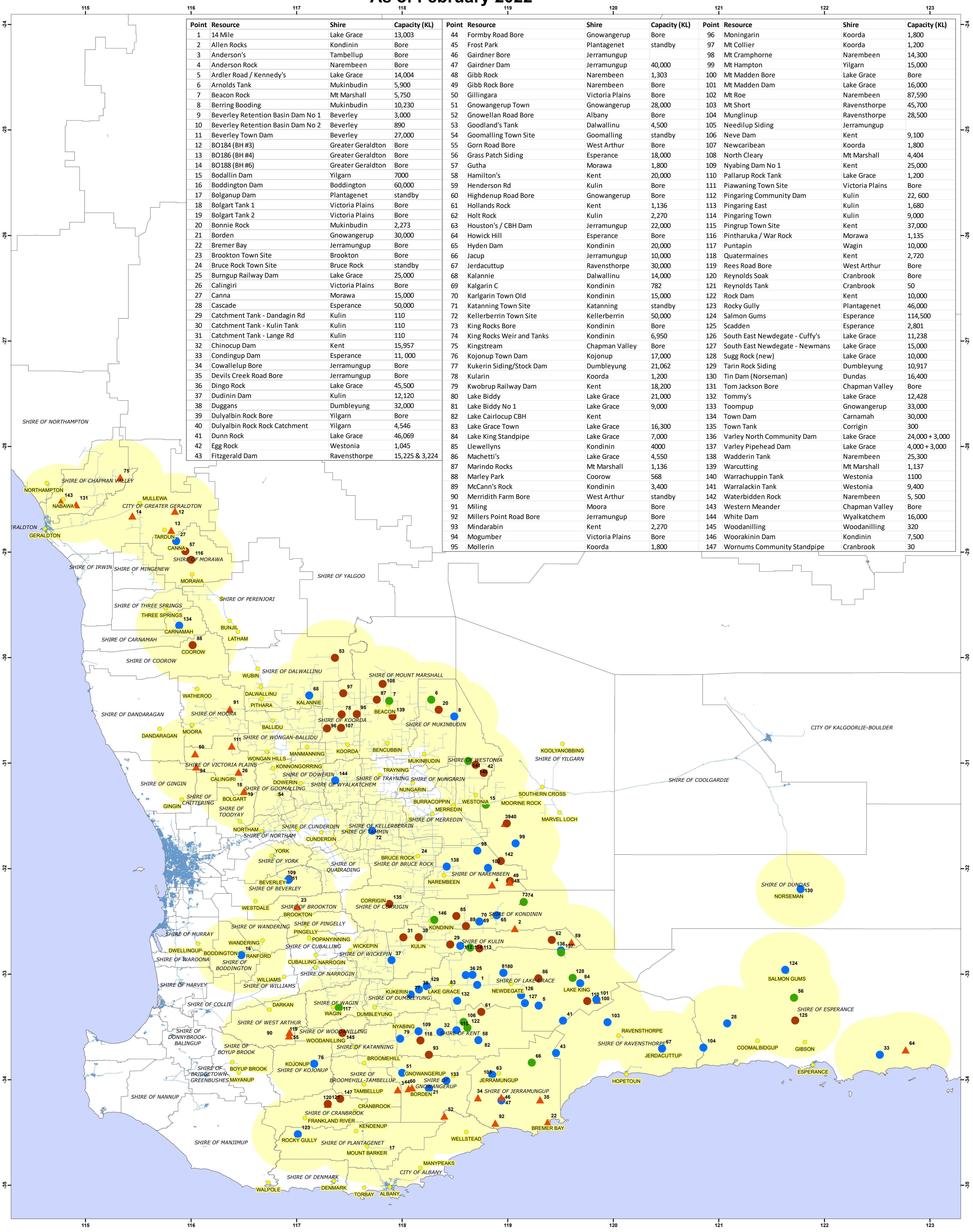


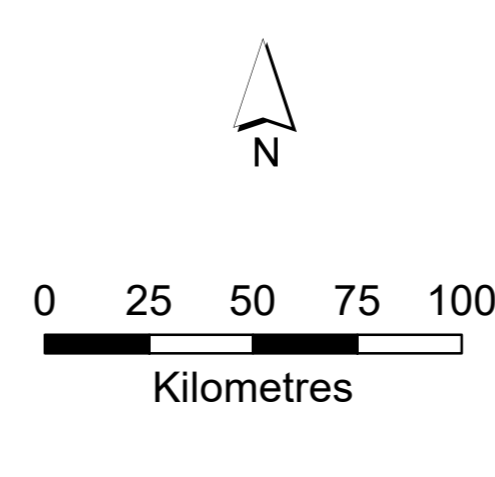
# Strategic Community Water Supplies (SCWS)

As of February 2022

Point	Resource	Shire	Capacity (KL)	Point	Resource	Shire	Capacity (KL)	Point	Resource	Shire	Capacity (KL)
1	14 Mile	Lake Grace	13,003	44	Formby Road Bore	Gnowangerup	Bore	96	Moningar	Koorda	1,800
2	Allen Rocks	Kondinin	Bore	45	Frost Park	Plantagenet	standby	97	Mt Collier	Koorda	1,200
3	Anderson's	Tambellup	Bore	46	Gairdner Bore	Jerramungup	Bore	98	Mt Cramphorne	Narembeen	14,300
4	Anderson Rock	Narembeen	Bore	47	Gairdner Dam	Jerramungup	40,000	99	Mt Hampton	Yilgarn	15,000
5	Ardler Road / Kennedy's	Lake Grace	14,004	48	Gibb Rock	Narembeen	1,303	100	Mt Madden Bore	Lake Grace	Bore
6	Arnolds Tank	Mukinbudin	5,900	49	Gibb Rock Bore	Narembeen	Bore	101	Mt Madden Dam	Lake Grace	16,000
7	Beacon Rock	Mt Marshall	5,750	50	Gillingara	Victoria Plains	Bore	102	Mt Roe	Narembeen	87,590
8	Berring Booding	Mukinbudin	10,230	51	Gnowangerup Town	Gnowangerup	28,000	103	Mt Short	Ravensthorpe	45,700
9	Beverley Retention Basin Dam No 1	Beverley	3,000	52	Gnowellan Road Bore	Albany	Bore	104	Munglinup	Ravensthorpe	28,500
10	Beverley Retention Basin Dam No 2	Beverley	890	53	Goodland's Tank	Dalwallinu	4,500	105	Needilup Siding	Jerramungup	
11	Beverley Town Dam	Beverley	27,000	54	Goomalling Town Site	Goomalling	standby	106	Neve Dam	Kent	9,100
12	BO184 (BH #3)	Greater Geraldton	Bore	55	Gorn Road Bore	West Arthur	Bore	107	Newcaribbean	Koorda	1,800
13	BO186 (BH #4)	Greater Geraldton	Bore	56	Grass Patch Siding	Esperance	18,000	108	North Cleary	Mt Marshall	4,404
14	BO188 (BH #6)	Greater Geraldton	Bore	57	Gutha	Morawa	1,800	109	Nyabing Dam No 1	Kent	25,000
15	Bodallin Dam	Yilgarn	7000	58	Hamilton's	Kent	20,000	110	Pallarup Rock Tank	Lake Grace	1,200
16	Boddington Dam	Boddington	60,000	59	Henderson Rd	Kulin	Bore	111	Piawaning Town Site	Victoria Plains	Bore
17	Bolganup Dam	Plantagenet	standby	60	Highdenup Road Bore	Gnowangerup	Bore	112	Pingaring Community Dam	Kulin	22,600
18	Bolgart Tank 1	Victoria Plains	Bore	61	Hollands Rock	Kent	1,136	113	Pingaring East	Kulin	1,680
19	Bolgart Tank 2	Victoria Plains	Bore	62	Holt Rock	Kulin	2,270	114	Pingaring Town	Kulin	9,000
20	Bonnie Rock	Mukinbudin	2,273	63	Houston's / CBH Dam	Jerramungup	22,000	115	Pingrup Town Site	Kent	37,000
21	Borden	Gnowangerup	30,000	64	Howick Hill	Esperance	Bore	116	Pintharuka / War Rock	Morawa	1,135
22	Bremer Bay	Jerramungup	Bore	65	Hyden Dam	Kondinin	20,000	117	Puntapin	Wagin	10,000
23	Brookton Town Site	Brookton	Bore	66	Jacup	Jerramungup	10,000	118	Quatermaines	Kent	2,720
24	Bruce Rock Town Site	Bruce Rock	standby	67	Jerdacuttup	Ravensthorpe	30,000	119	Rees Road Bore	West Arthur	Bore
25	Burngup Railway Dam	Lake Grace	25,000	68	Kalannie	Dalwallinu	14,000	120	Reynolds Soak	Cranbrook	Bore
26	Calingiri	Victoria Plains	Bore	69	Kalgarin C	Kondinin	782	121	Reynolds Tank	Cranbrook	50
27	Canna	Morawa	15,000	70	Karlgarin Town Old	Kondinin	15,000	122	Rock Dam	Kent	10,000
28	Cascade	Esperance	50,000	71	Katanning Town Site	Katanning	standby	123	Rocky Gully	Plantagenet	46,000
29	Catchment Tank - Dandagin Rd	Kulin	110	72	Kellerberrin Town Site	Kellerberrin	50,000	124	Salmon Gums	Esperance	114,500
30	Catchment Tank - Kulin Tank	Kulin	110	73	King Rocks Bore	Kondinin	Bore	125	Scadden	Esperance	2,801
31	Catchment Tank - Lange Rd	Kulin	110	74	King Rocks Weir and Tanks	Kondinin	6,950	126	South East Newdegate - Cuffy's	Lake Grace	11,238
32	Chinocup Dam	Kent	15,957	75	Kingstream	Chapman Valley	Bore	127	South East Newdegate - Newmans	Lake Grace	15,000
33	Condinup Dam	Esperance	11,000	76	Kojonup Town Dam	Kojonup	17,000	128	Sugg Rock (new)	Lake Grace	10,000
34	Cowalleup Bore	Jerramungup	Bore	77	Kukerin Siding/Stock Dam	Dumbleyung	21,062	129	Tarin Rock Siding	Dumbleyung	10,917
35	Devils Creek Road Bore	Jerramungup	Bore	78	Kularin	Koorda	1,200	130	Tin Dam (Norseman)	Dundas	16,400
36	Dingo Rock	Lake Grace	45,500	79	Kwobrup Railway Dam	Kent	18,200	131	Tom Jackson Bore	Chapman Valley	Bore
37	Dudinup Dam	Kulin	12,120	80	Lake Bidy	Lake Grace	21,000	132	Tommy's	Lake Grace	12,428
38	Duggans	Dumbleyung	32,000	81	Lake Bidy No 1	Lake Grace	9,000	133	Toompup	Gnowangerup	33,000
39	Dulyalbin Rock Bore	Yilgarn	Bore	82	Lake Cairlocup CBH	Kent		134	Town Dam	Carnamah	30,000
40	Dulyalbin Rock Rock Catchment	Yilgarn	4,546	83	Lake Grace Town	Lake Grace	16,300	135	Town Tank	Corrigin	300
41	Dunn Rock	Lake Grace	46,069	84	Lake King Standpipe	Lake Grace	7,000	136	Varley North Community Dam	Lake Grace	24,000 + 3,000
42	Egg Rock	Westonia	1,045	85	Llewellyns	Kondinin	4000	137	Varley Pipehead Dam	Lake Grace	4,000 + 3,000
43	Fitzgerald Dam	Ravensthorpe	15,225 & 3,224	86	Machetti's	Lake Grace	4,550	138	Wadderin Tank	Narembeen	25,300
				87	Marindo Rocks	Mt Marshall	1,136	139	Warcutting	Mt Marshall	1,137
				88	Marley Park	Coorow	568	140	Warrachuppin Tank	Westonia	1100
				89	McCann's Rock	Kondinin	3,400	141	Warralackin Tank	Westonia	9,400
				90	Merridith Farm Bore	West Arthur	standby	142	Waterbiden Rock	Narembeen	5,500
				91	Milling	Moora	Bore	143	Western Meander	Chapman Valley	Bore
				92	Millers Point Road Bore	Jerramungup	Bore	144	White Dam	Wyalkatchem	16,000
				93	Mindarabin	Kent	2,270	145	Woodanilling	Woodanilling	320
				94	Mogumber	Victoria Plains	Bore	146	Woorakinin Dam	Kondinin	7,500
				95	Mollerin	Koorda	1,800	147	Wornums Community Standpipe	Cranbrook	30



- Class**
- ▲ Bore
  - Small (less than 5,000 kL)
  - Medium (5,000 to 10,000 kL)
  - Large (more than 10,000 kL)
- 40km Buffer
- Local Government Authority
- Water Pipes (WC)



While the Department has made reasonable efforts to ensure the accuracy of this data, the department accepts no responsibility for any inaccuracies and persons relying on this data do so at their own risk.

Government of Western Australia  
Department of Water and Environmental Regulation